

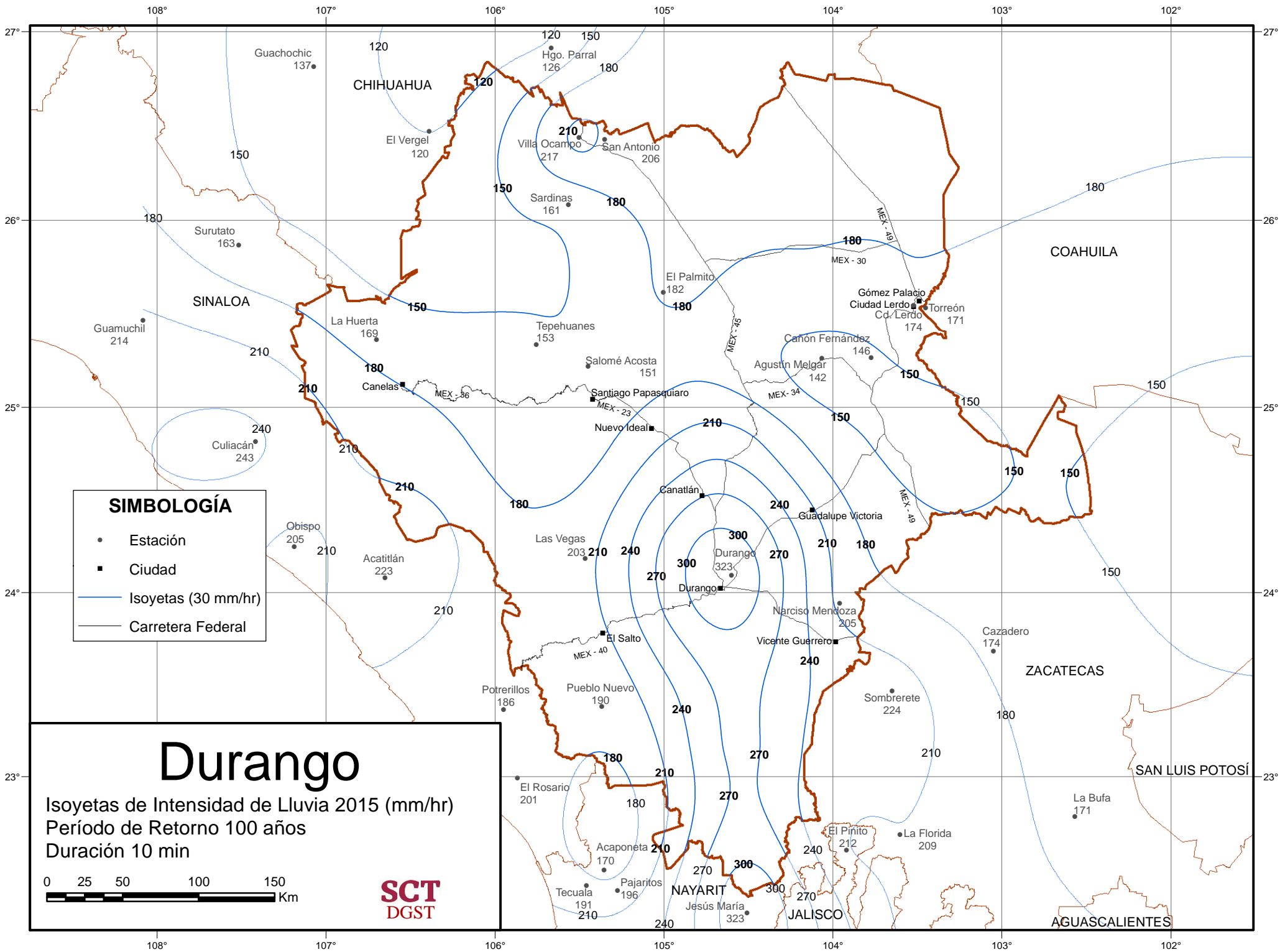
**SIMBOLOGÍA**

- Estación
- Ciudad
- Isoyetas (35 mm/hr)
- Carretera Federal

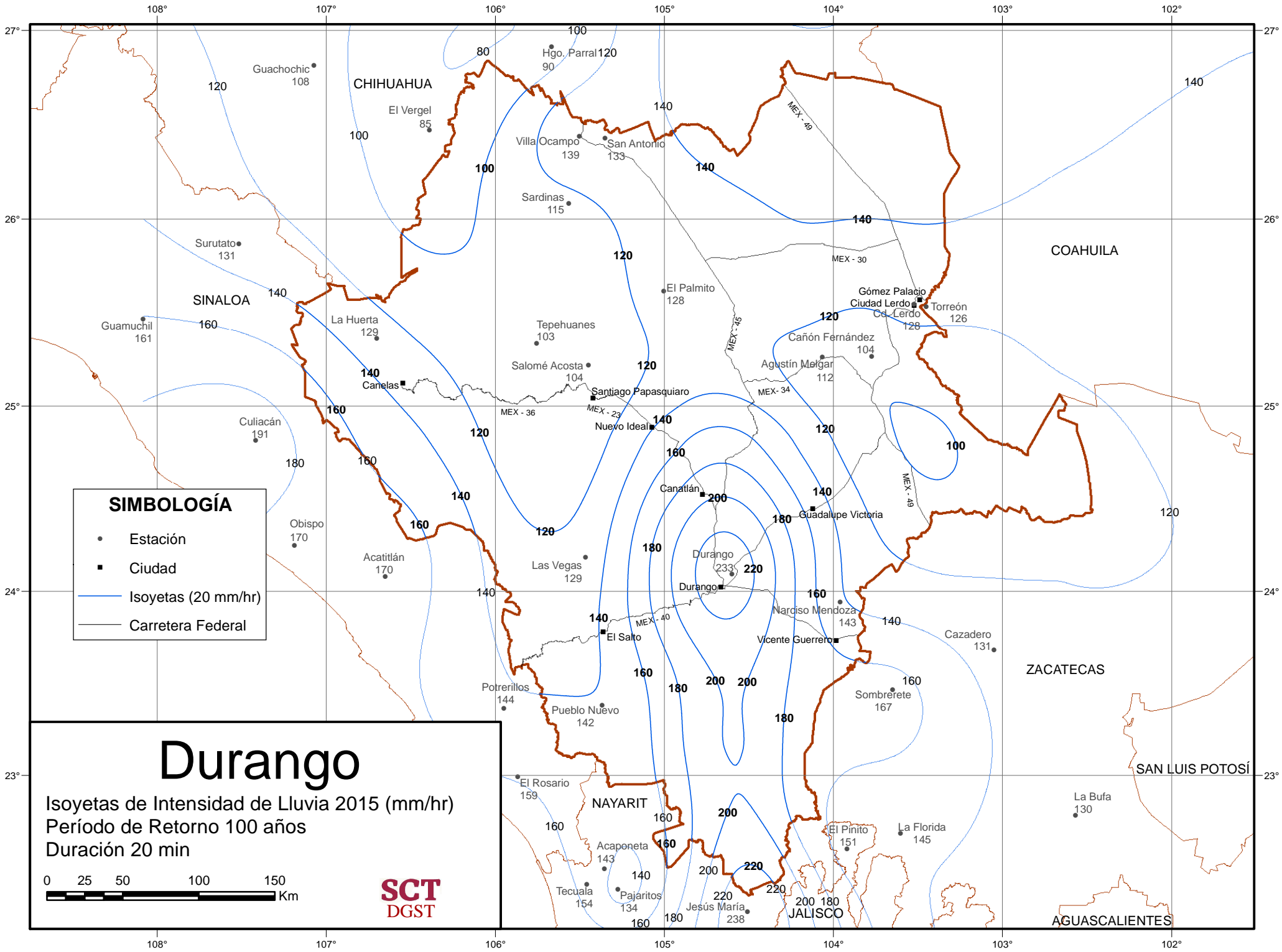
# Durango

Isoyetas de Intensidad de Lluvia 2015 (mm/hr)  
 Período de Retorno 100 años  
 Duración 5 min

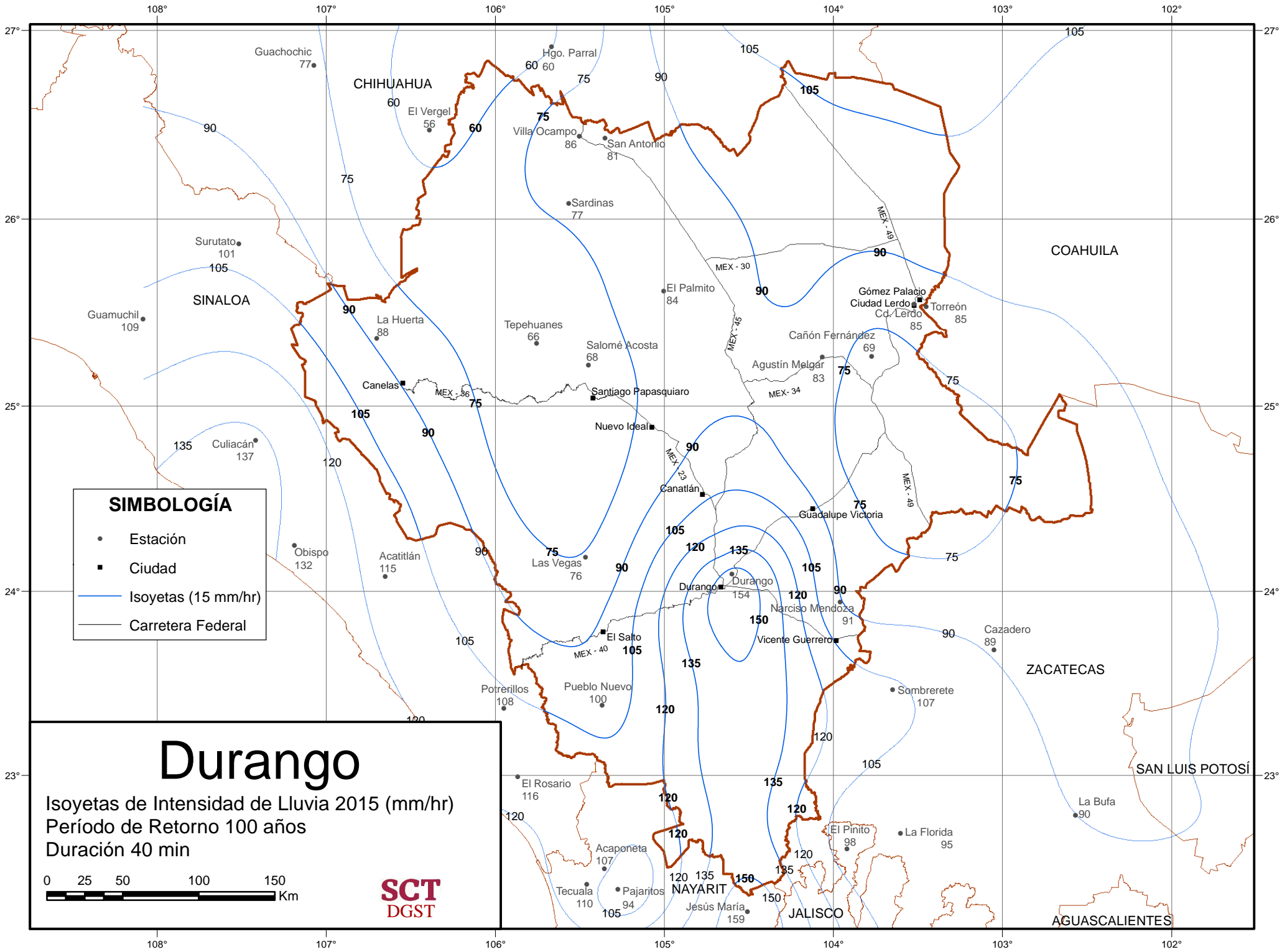










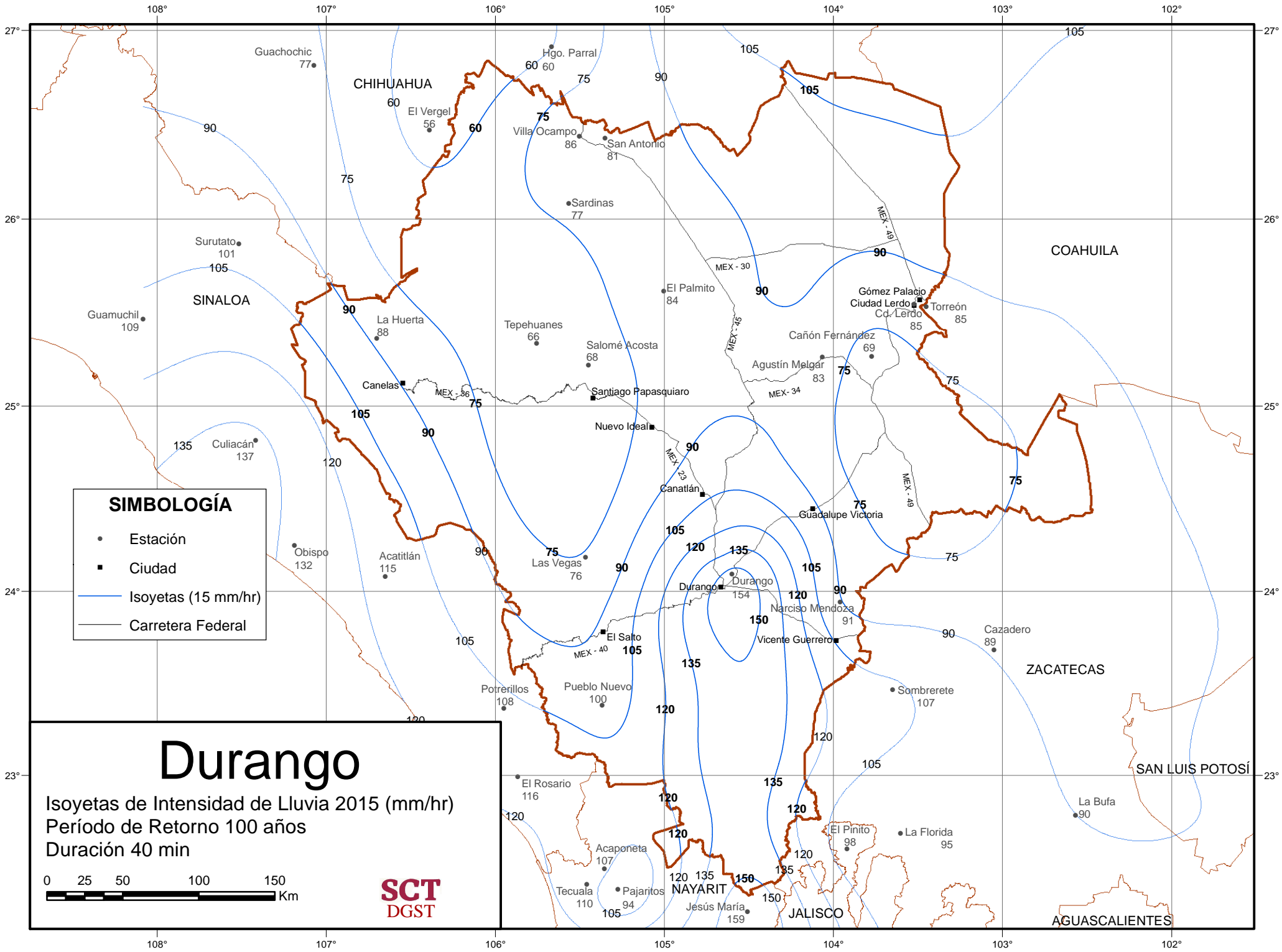


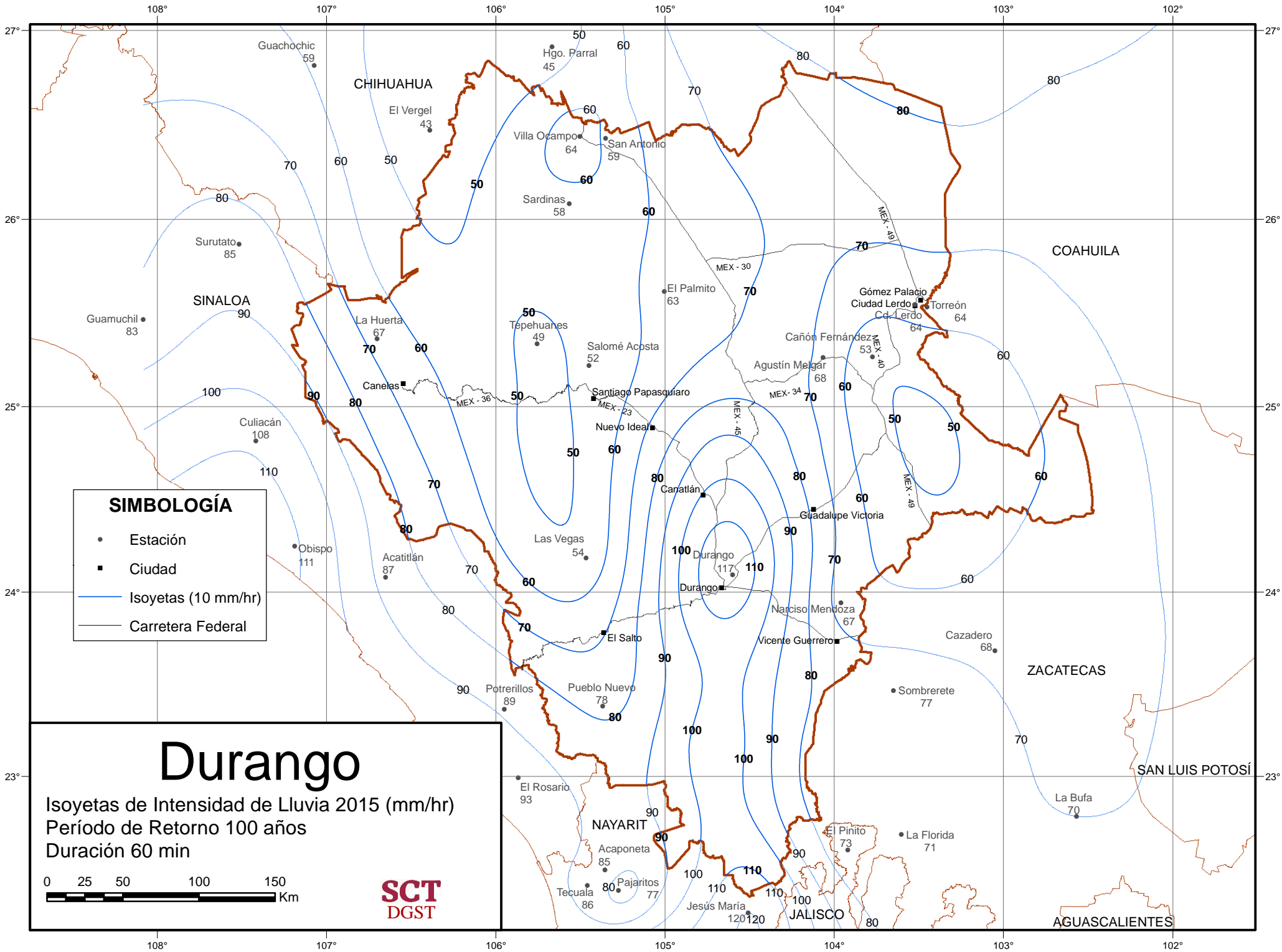
**SIMBOLOGÍA**

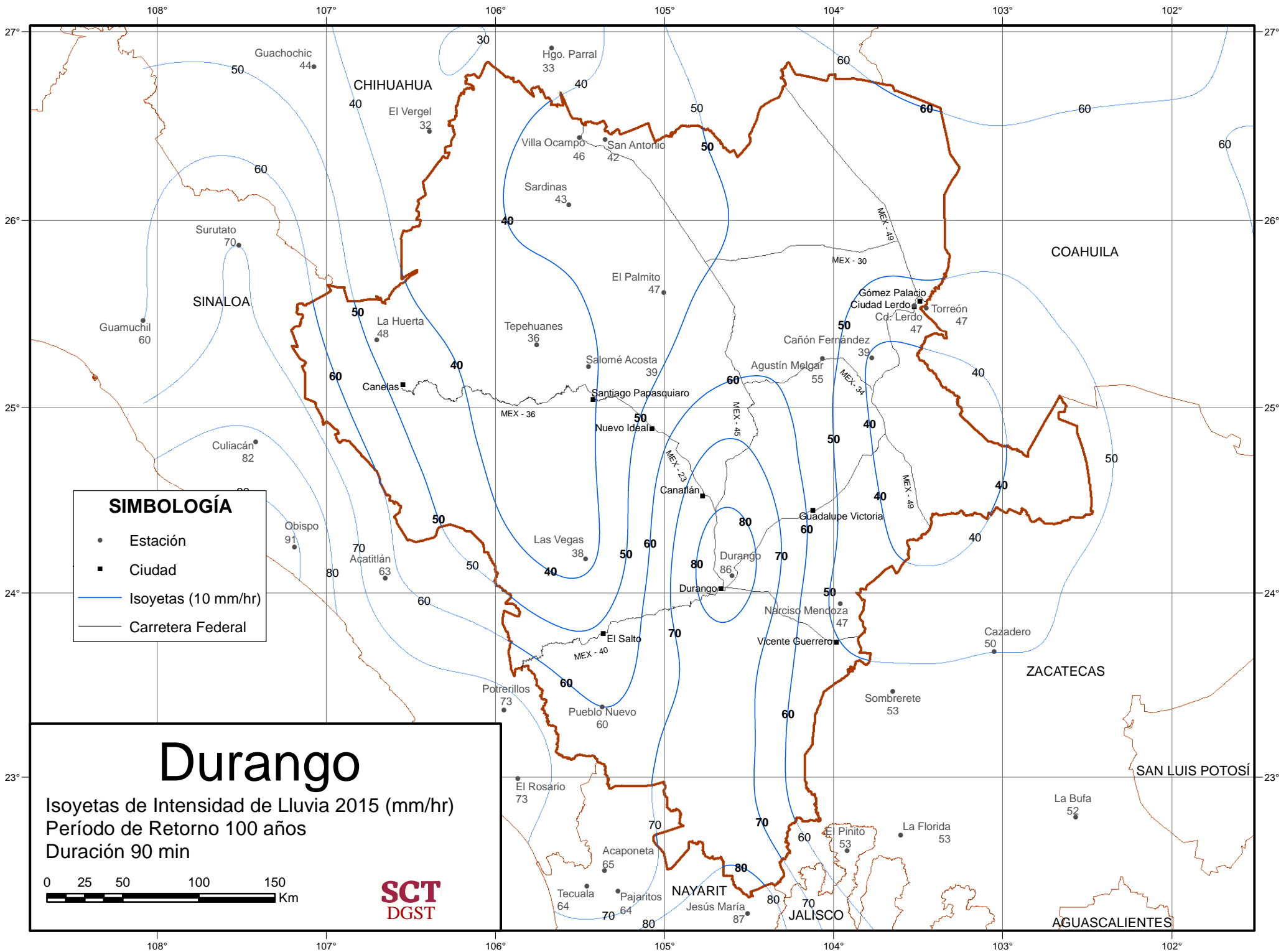
- Estación
- Ciudad
- Isoyetas (15 mm/hr)
- Carretera Federal

# Durango

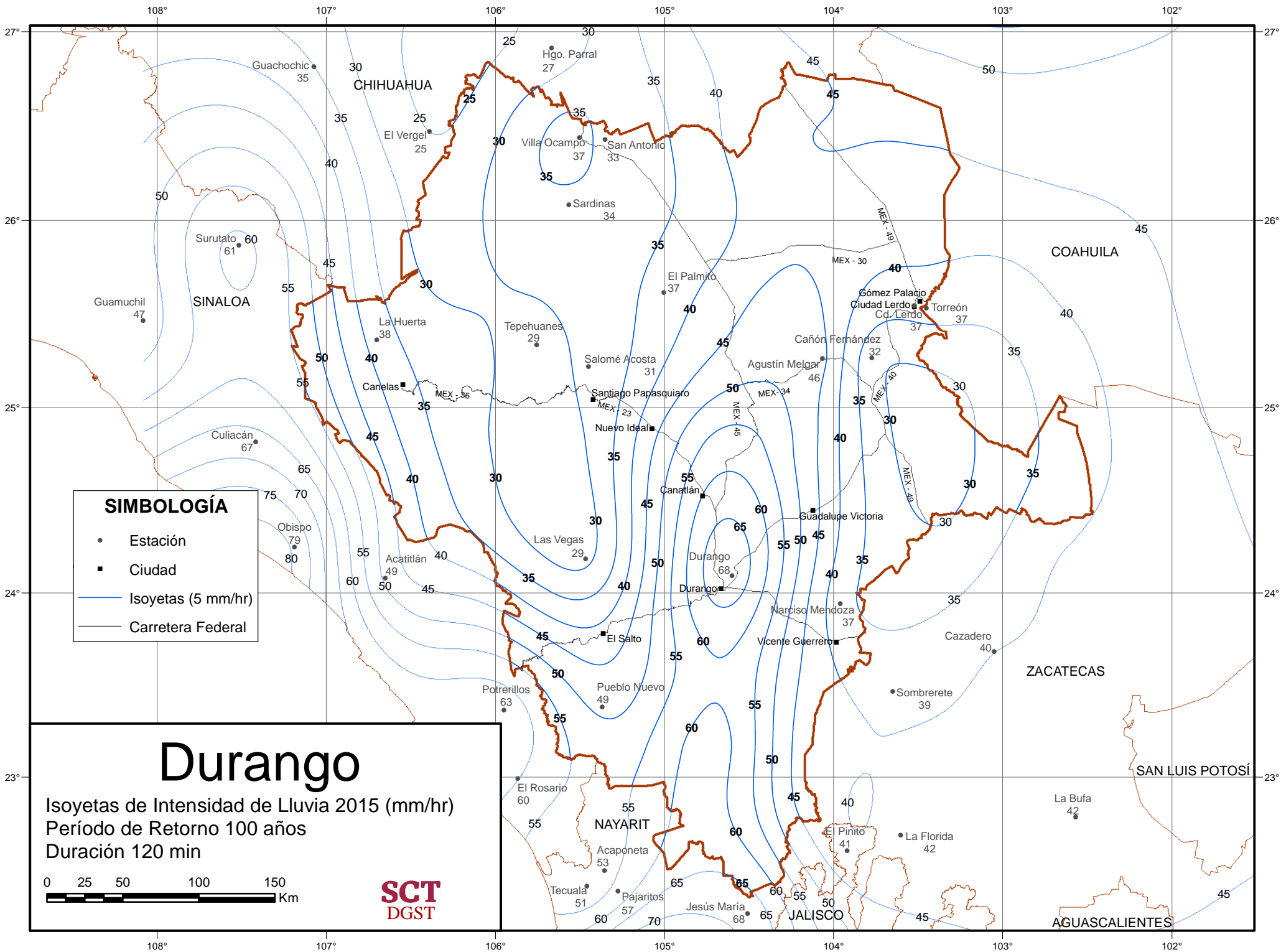
Isoyetas de Intensidad de Lluvia 2015 (mm/hr)  
 Período de Retorno 100 años  
 Duración 40 min

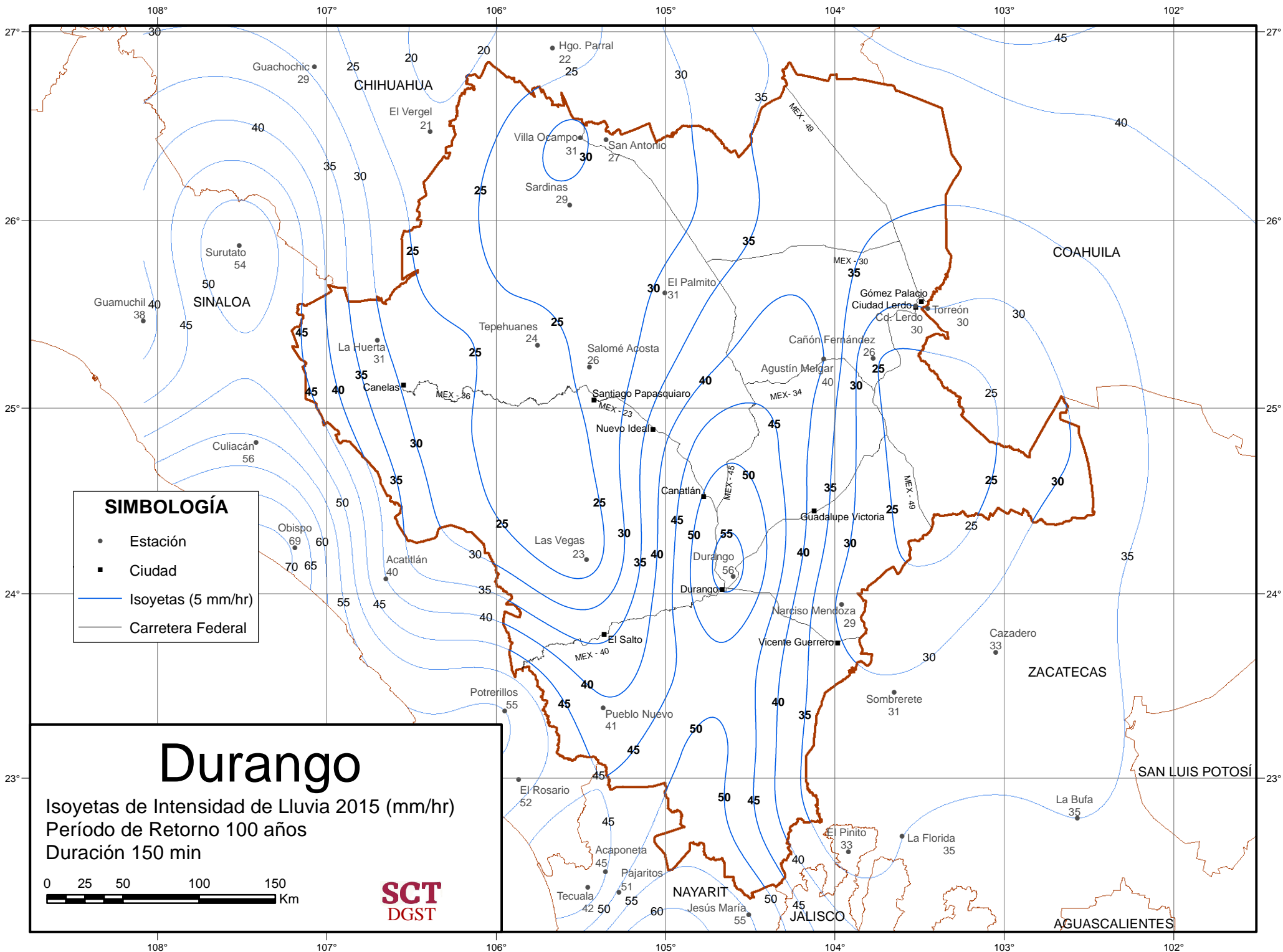


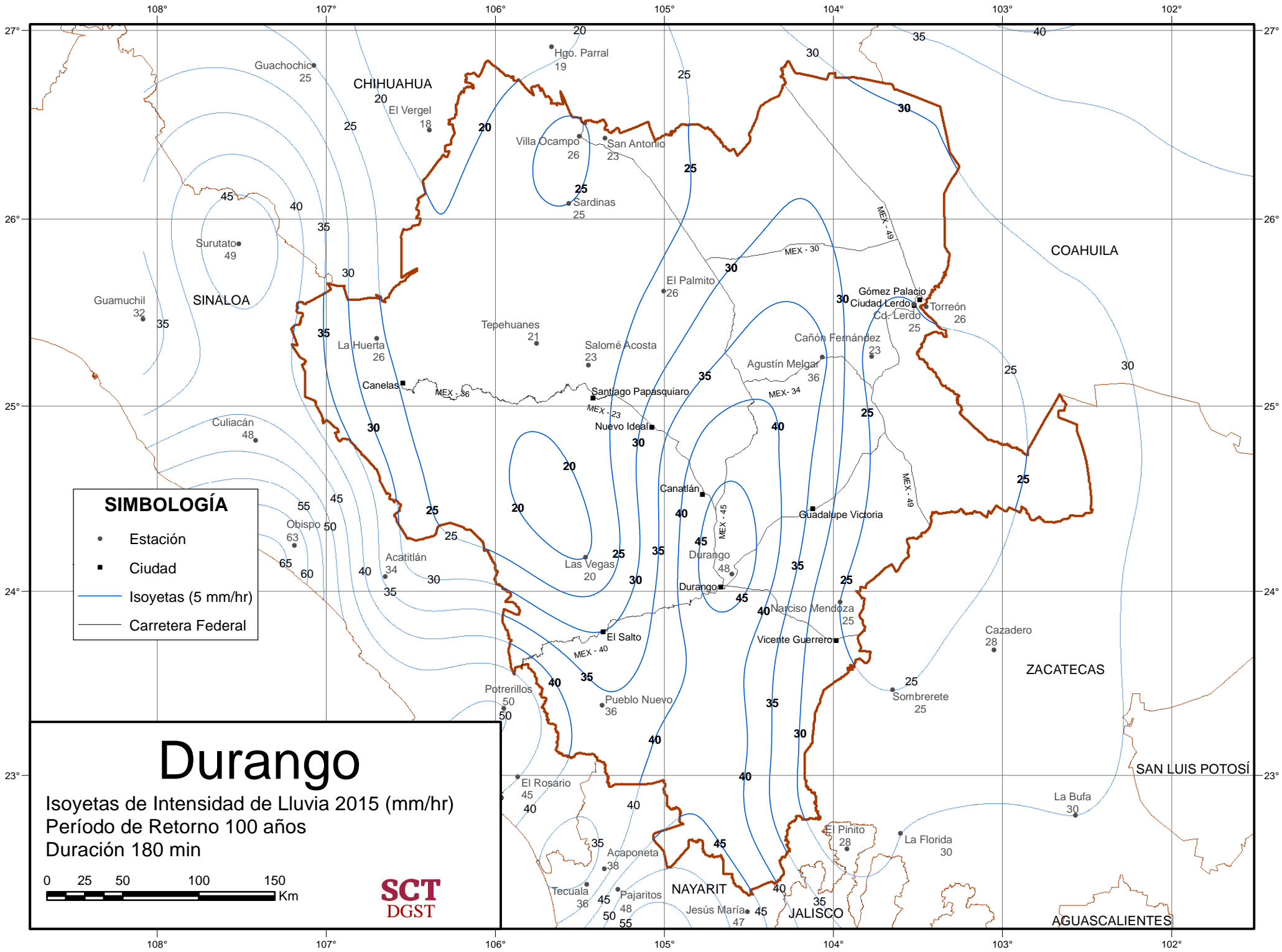












**SIMBOLOGÍA**

- Estación
- Ciudad
- Isoyetas (5 mm/hr)
- Carretera Federal

# Durango

Isoyetas de Intensidad de Lluvia 2015 (mm/hr)  
 Período de Retorno 100 años  
 Duración 180 min

0 25 50 100 150 Km

**SCT**  
**DGST**

Map showing rainfall intensity isohyets (mm/hr) for a 100-year return period and 180-minute duration in Durango, Mexico, for the year 2015. The map covers the states of Chihuahua, Sinaloa, Coahuila, Zacatecas, San Luis Potosí, Nayarit, Jalisco, and Aguascalientes.

Key locations and their corresponding rainfall intensity values (mm/hr) are listed below:

| Location             | Rainfall Intensity (mm/hr) |
|----------------------|----------------------------|
| Guachochic           | 25                         |
| El Vergel            | 18                         |
| Hgo. Parral          | 19                         |
| Villa Ocampo         | 26                         |
| San Antonio          | 23                         |
| Sardinas             | 25                         |
| Surutato             | 49                         |
| Guamuchil            | 32                         |
| La Huerta            | 26                         |
| Tepehuanes           | 21                         |
| Salomé Acosta        | 23                         |
| Santiago Papasquiaro | 23                         |
| Nuevo Ideal          | 30                         |
| Canatlán             | 40                         |
| Las Vegas            | 20                         |
| Durango              | 48                         |
| Durango              | 45                         |
| Narciso Mendoza      | 25                         |
| Vicente Guerrero     | 25                         |
| Potrerrillos         | 50                         |
| Potrerrillos         | 50                         |
| Pueblo Nuevo         | 36                         |
| El Rosario           | 45                         |
| El Rosario           | 40                         |
| Tecuala              | 36                         |
| Acaponeta            | 38                         |
| Pajaritos            | 45                         |
| Jesús María          | 45                         |
| Jesús María          | 47                         |
| El Pinito            | 28                         |
| La Florida           | 30                         |
| La Bufa              | 30                         |
| Cazadero             | 28                         |
| Sombrete             | 25                         |
| Gómez Palacio        | 30                         |
| Ciudad Lerdo         | 25                         |
| Torreón              | 26                         |
| Obispo               | 50                         |
| Obispo               | 63                         |
| Obispo               | 65                         |
| Obispo               | 60                         |
| Culiacán             | 48                         |

