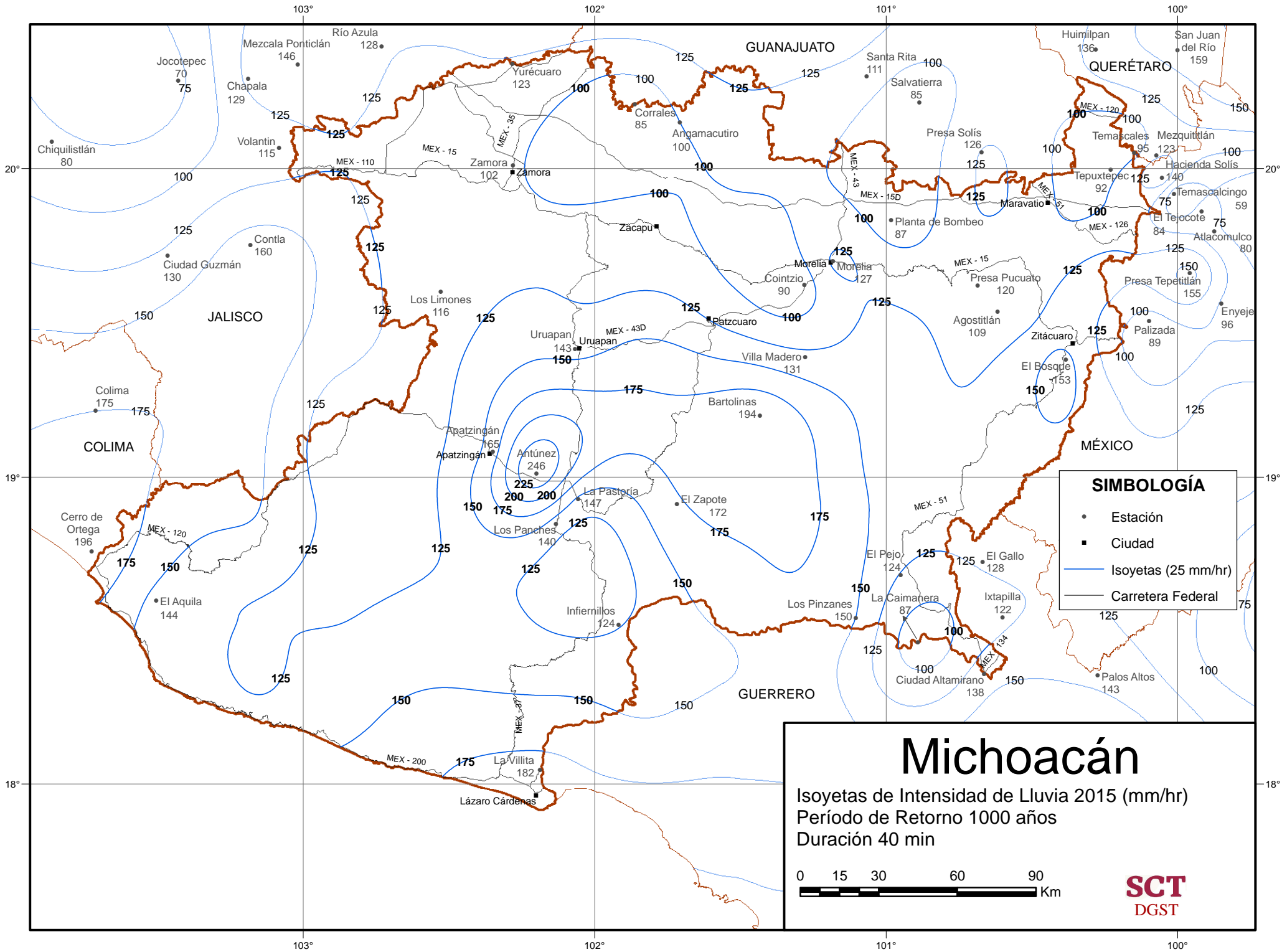
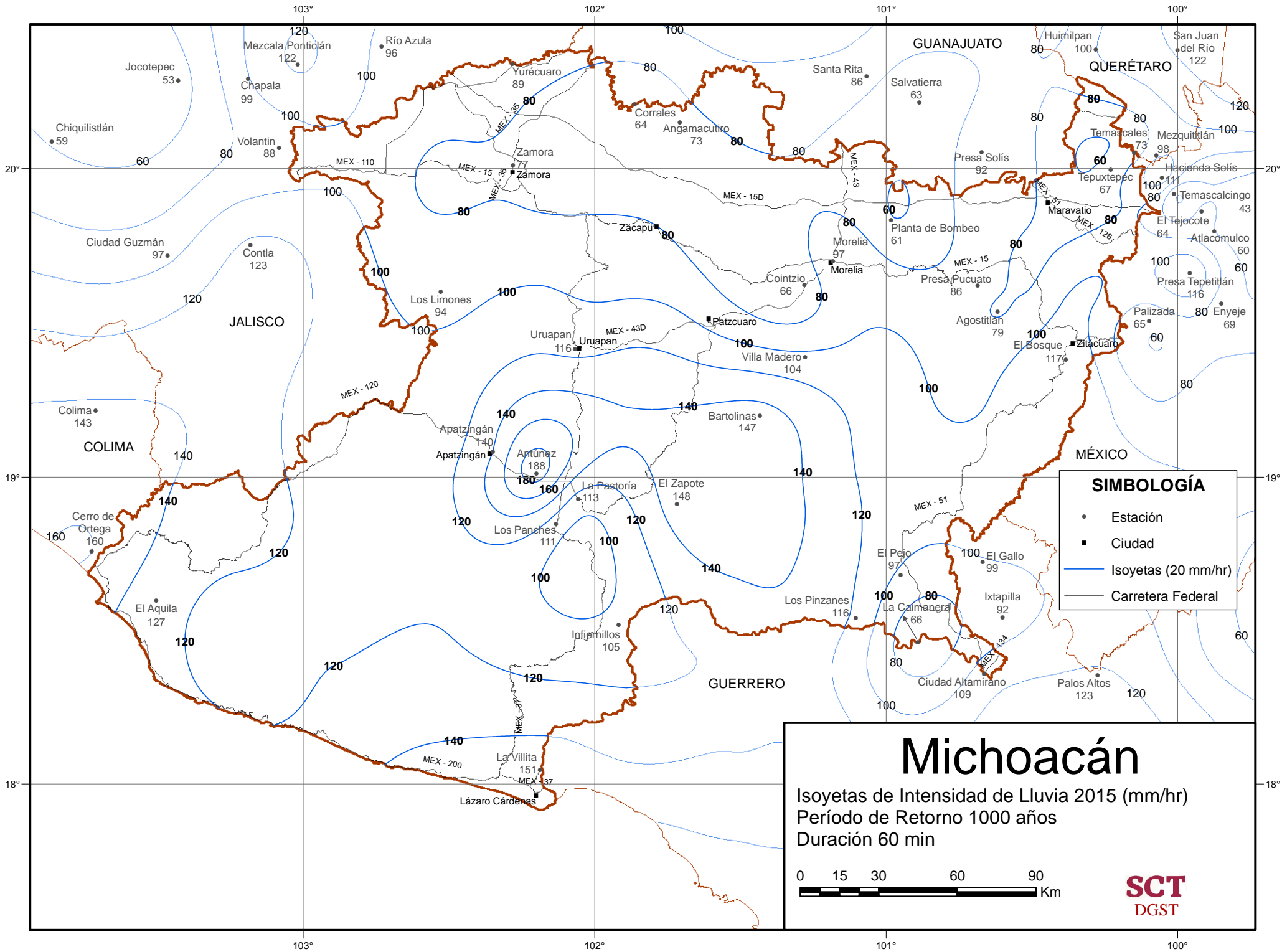
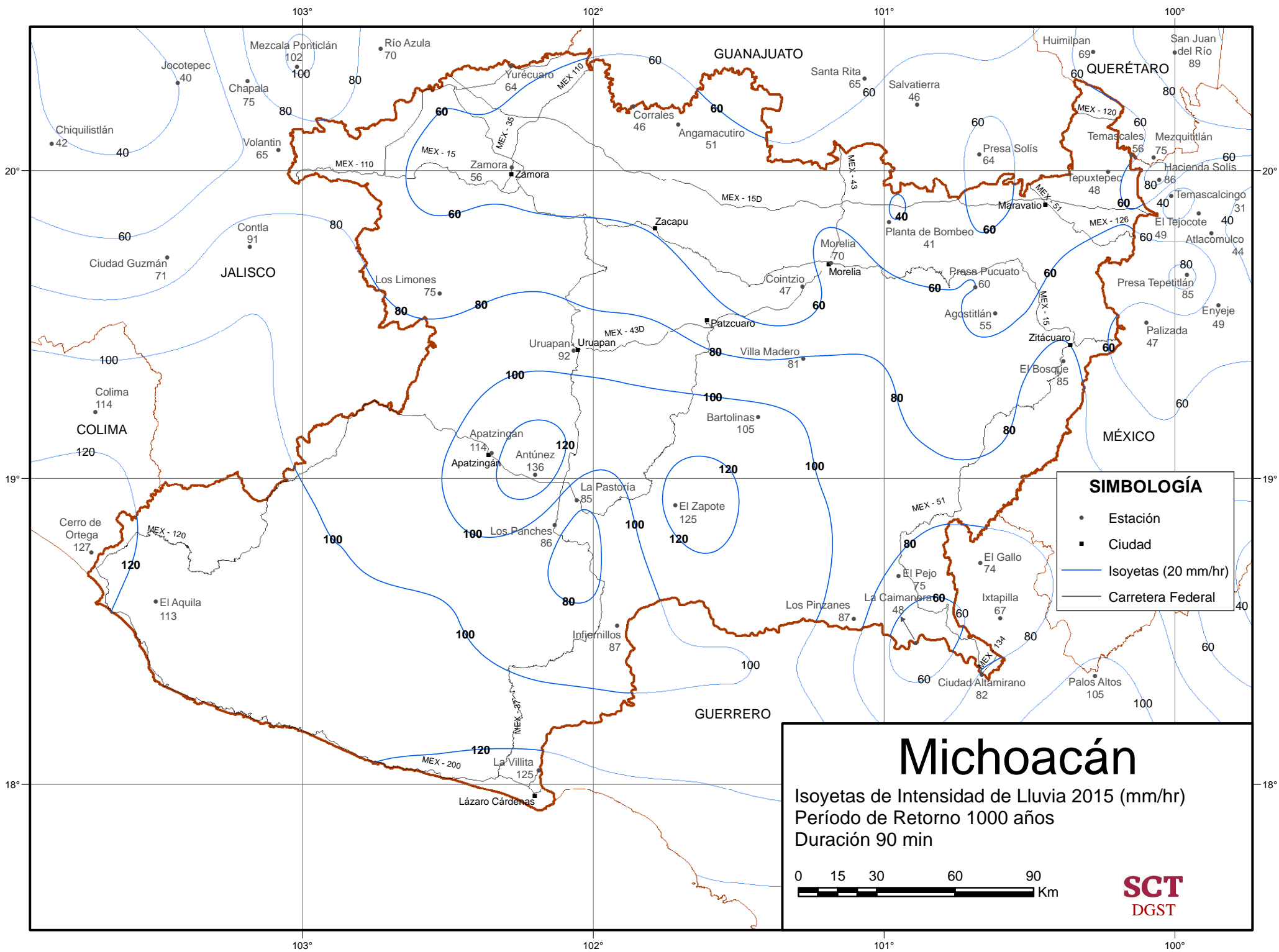


Map showing rainfall intensity isohyets (150, 180, 210, 240 mm/hr) for a 1000-year return period and 30-minute duration in Michoacán, Mexico, for the year 2015. The map includes state boundaries (Guanajuato, Querétaro, Jalisco, Colima, Guerrero, México) and major cities (Zamora, Morelia, Uruapan, Patzcuaro, etc.). A legend (SIMBOLOGÍA) defines symbols for stations, cities, isohyets, and federal roads. A scale bar and SCT DGST logo are at the bottom right.







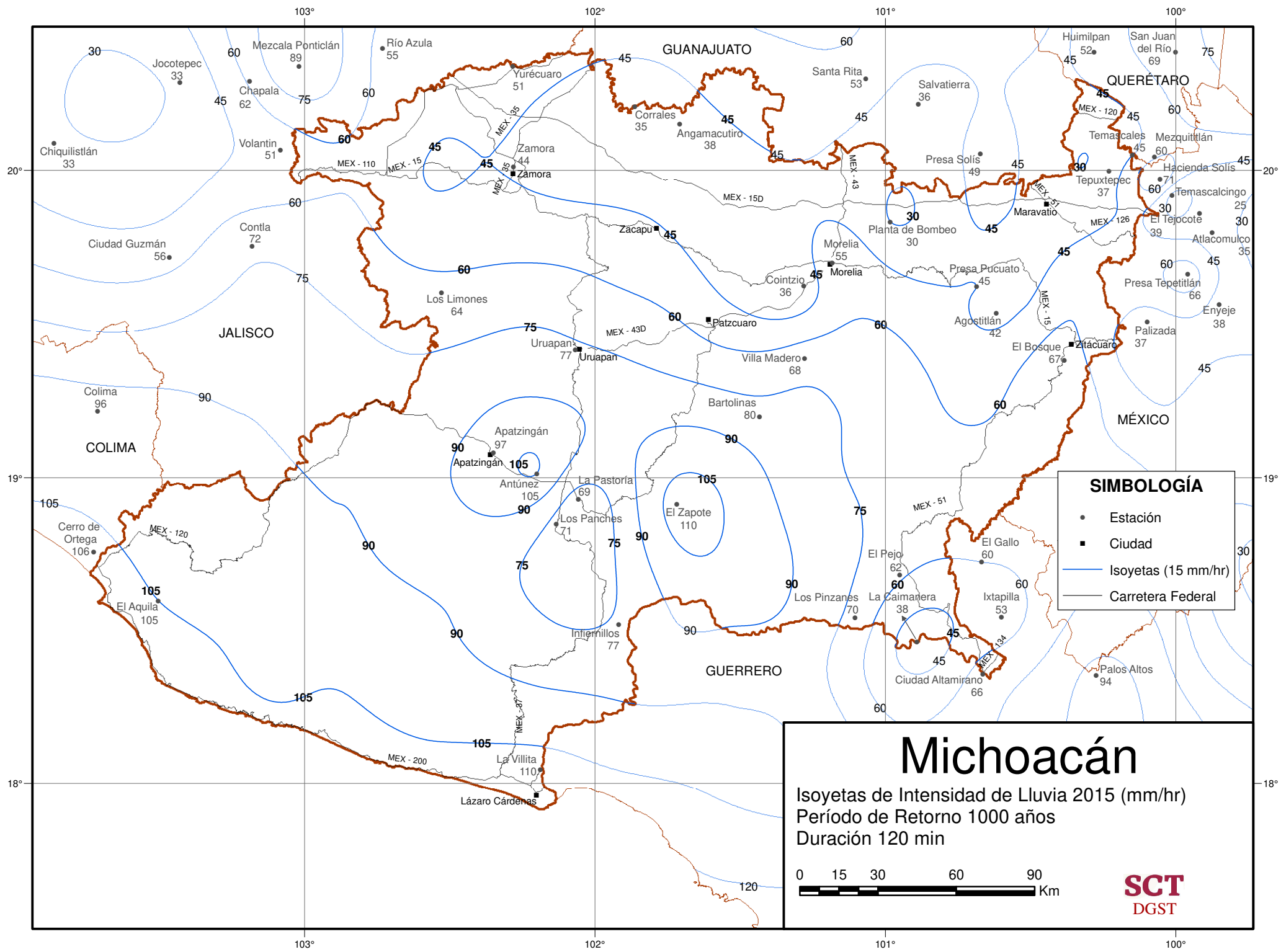
SIMBOLOGÍA

- Estación
- Ciudad
- Isoyetas (20 mm/hr)
- Carretera Federal

Michoacán

Isoyetas de Intensidad de Lluvia 2015 (mm/hr)
 Período de Retorno 1000 años
 Duración 90 min

0 15 30 60 90 Km



SIMBOLOGÍA

- Estación
- Ciudad
- Isoyetas (15 mm/hr)
- Carretera Federal

Michoacán

Isoyetas de Intensidad de Lluvia 2015 (mm/hr)
 Período de Retorno 1000 años
 Duración 120 min

0 15 30 60 90

Km

