


Oaxaca

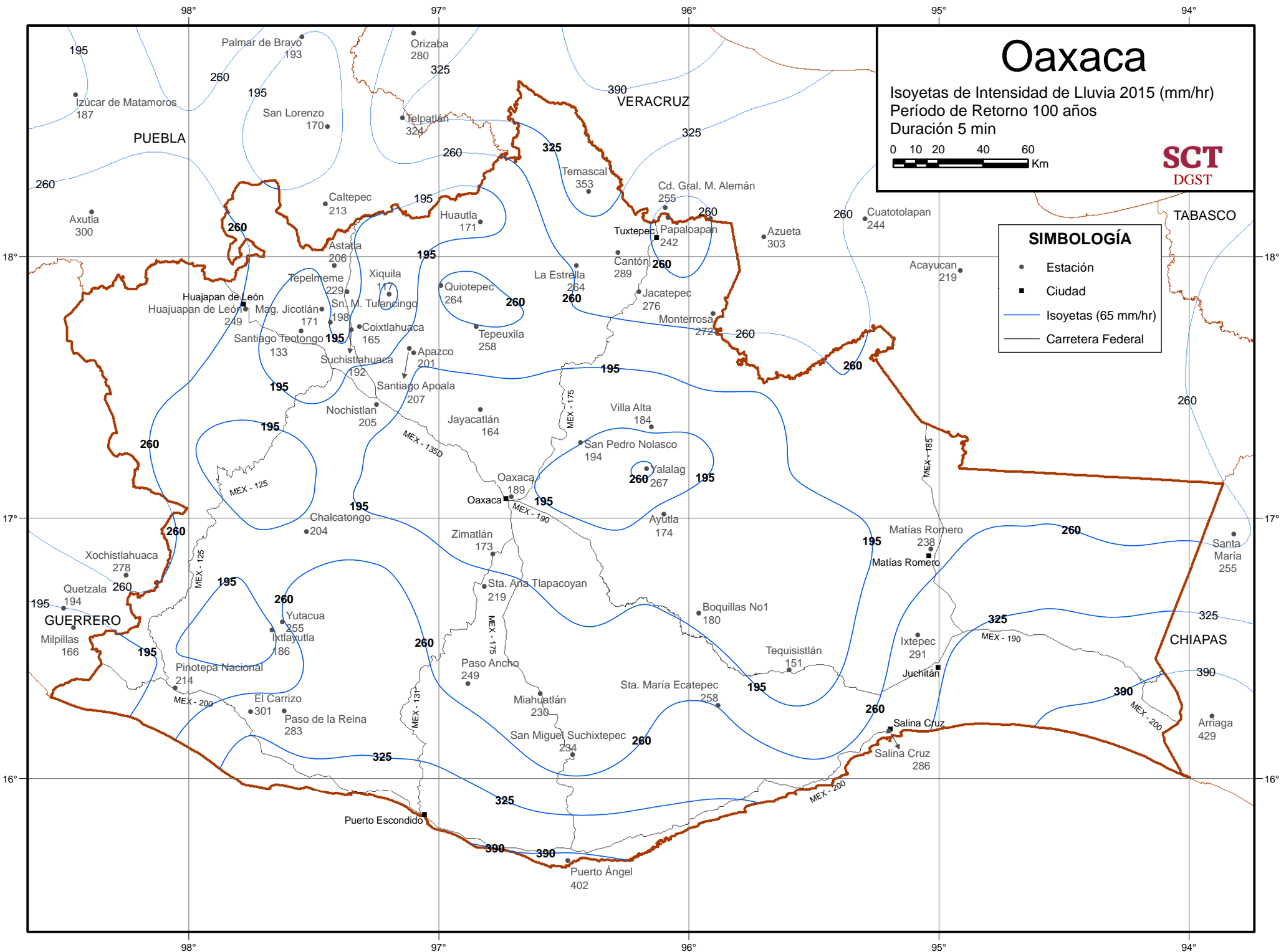
Isoyetas de Intensidad de Lluvia 2015 (mm/hr)
 Período de Retorno 100 años
 Duración 5 min

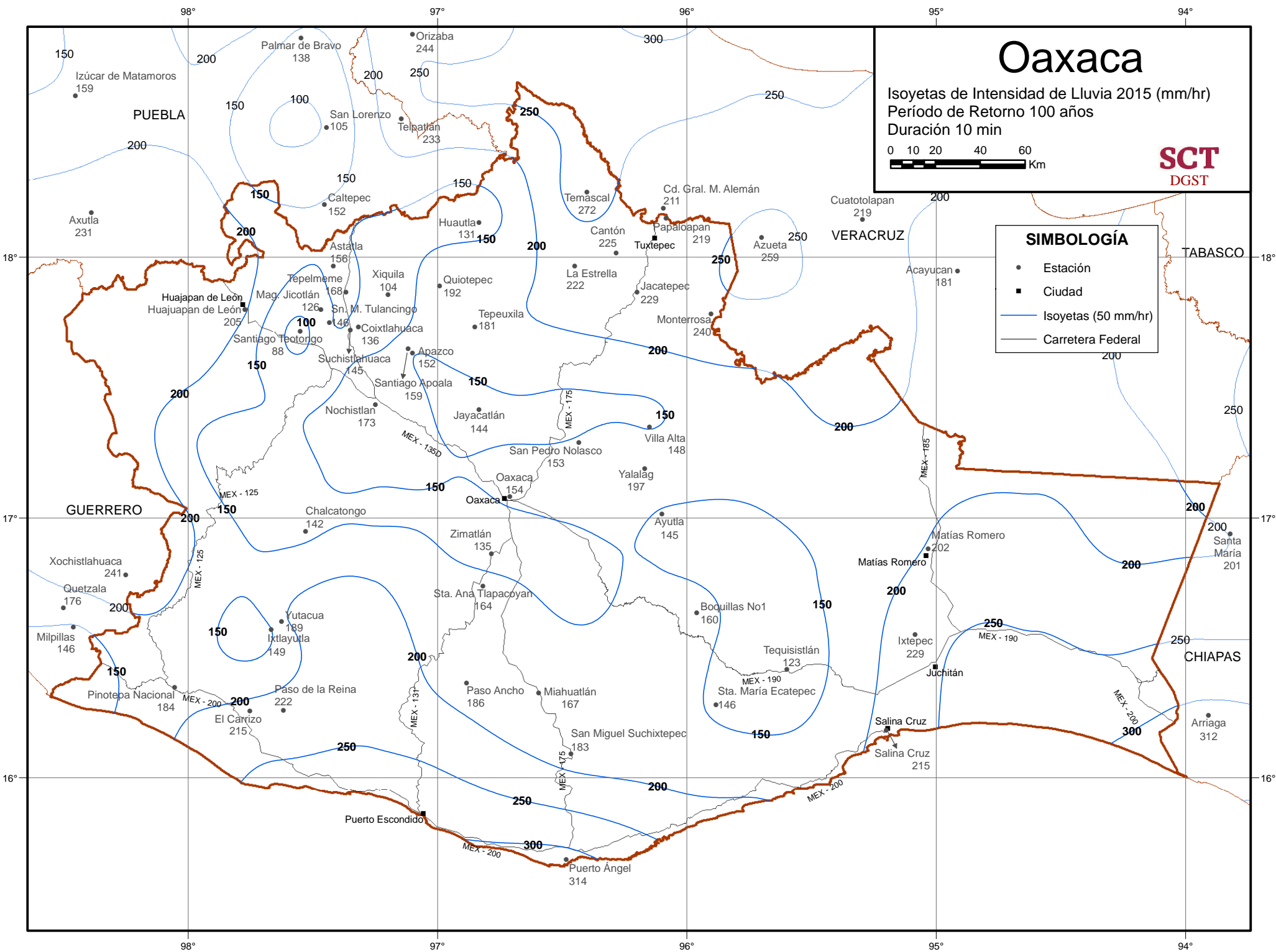


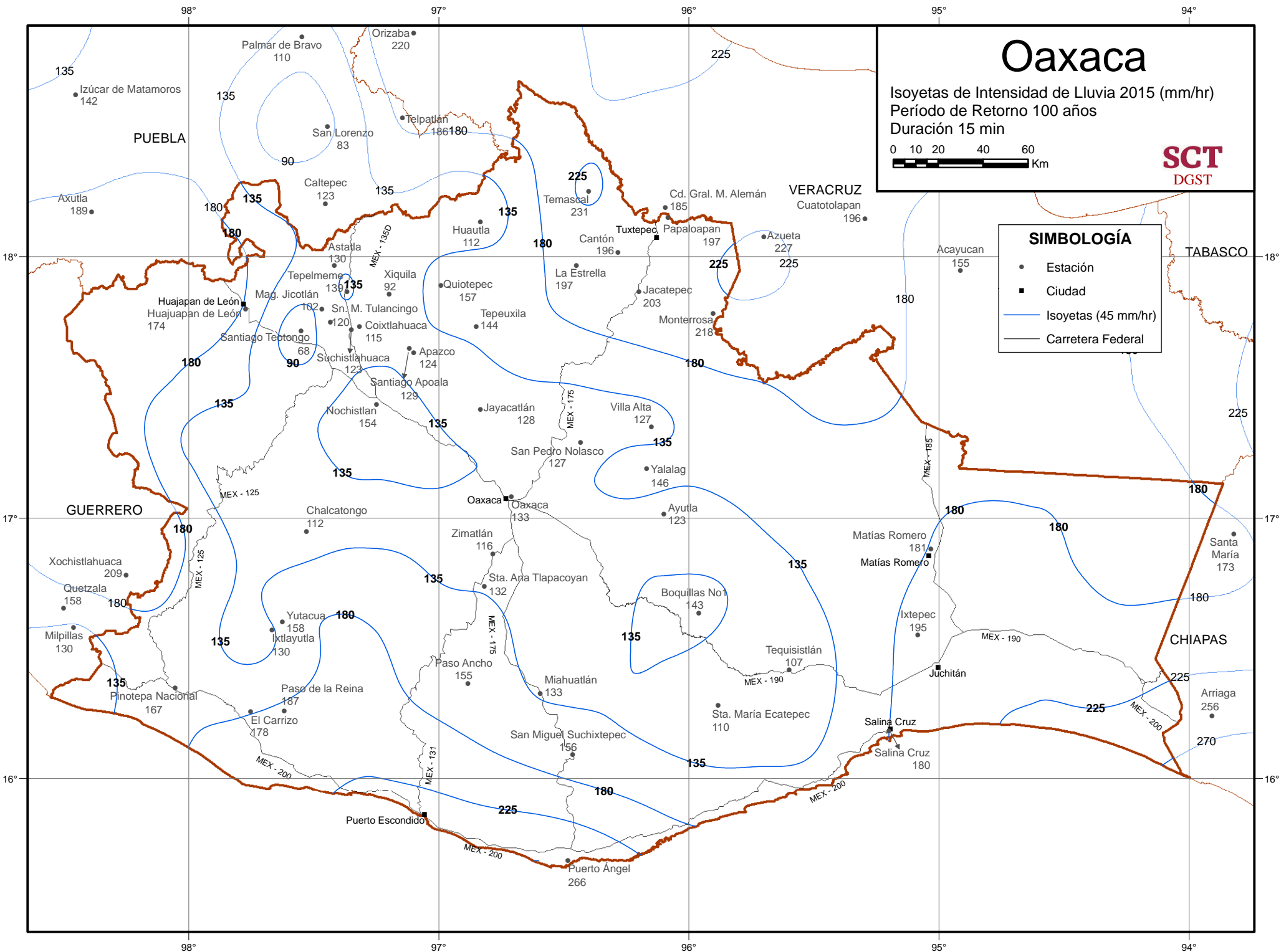
SCT
 DGST

SIMBOLOGÍA

- Estación
- Ciudad
- Isoyetas (65 mm/hr)
- Carretera Federal

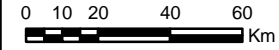






Oaxaca

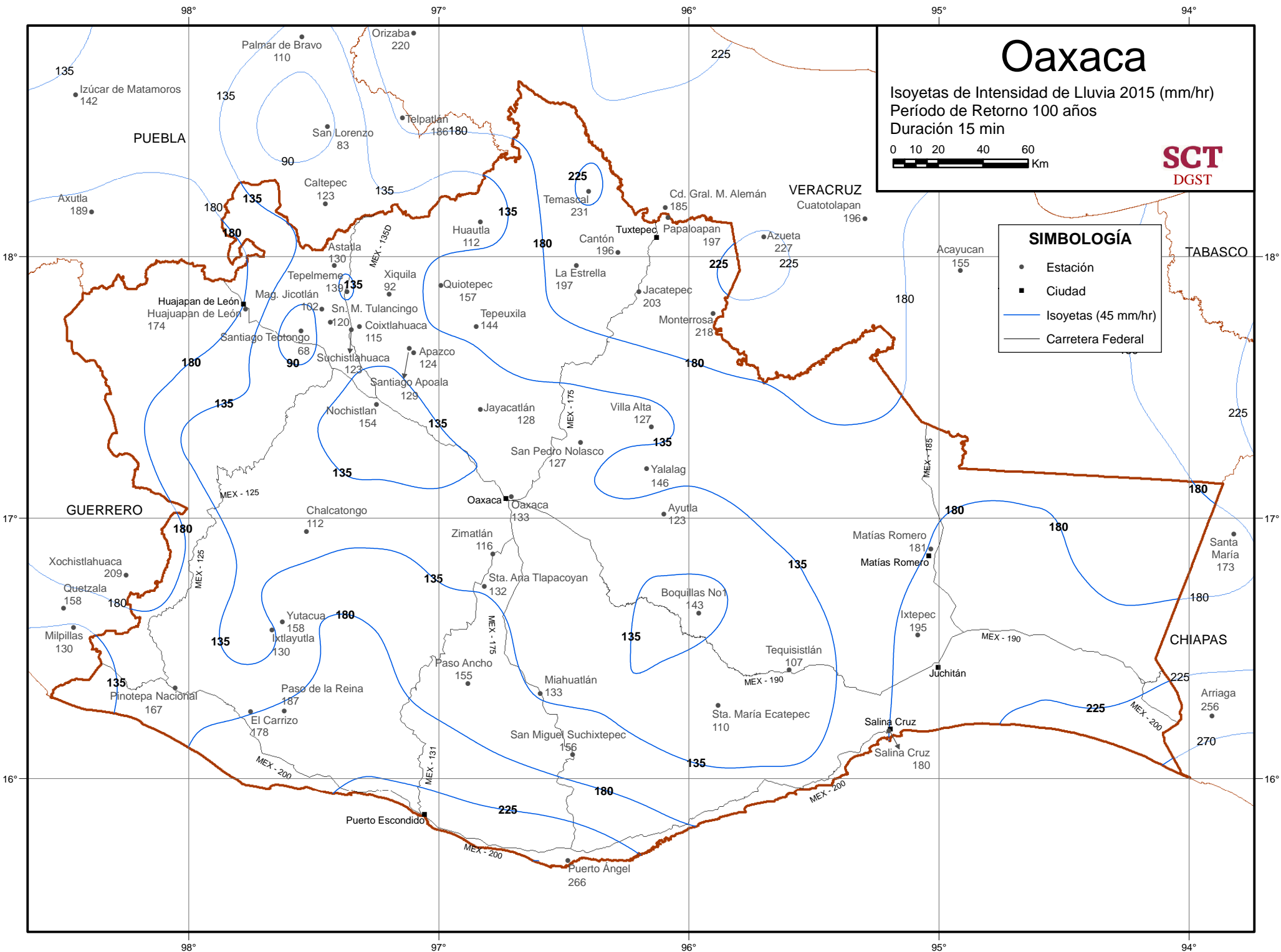
Isoyetas de Intensidad de Lluvia 2015 (mm/hr)
 Período de Retorno 100 años
 Duración 15 min

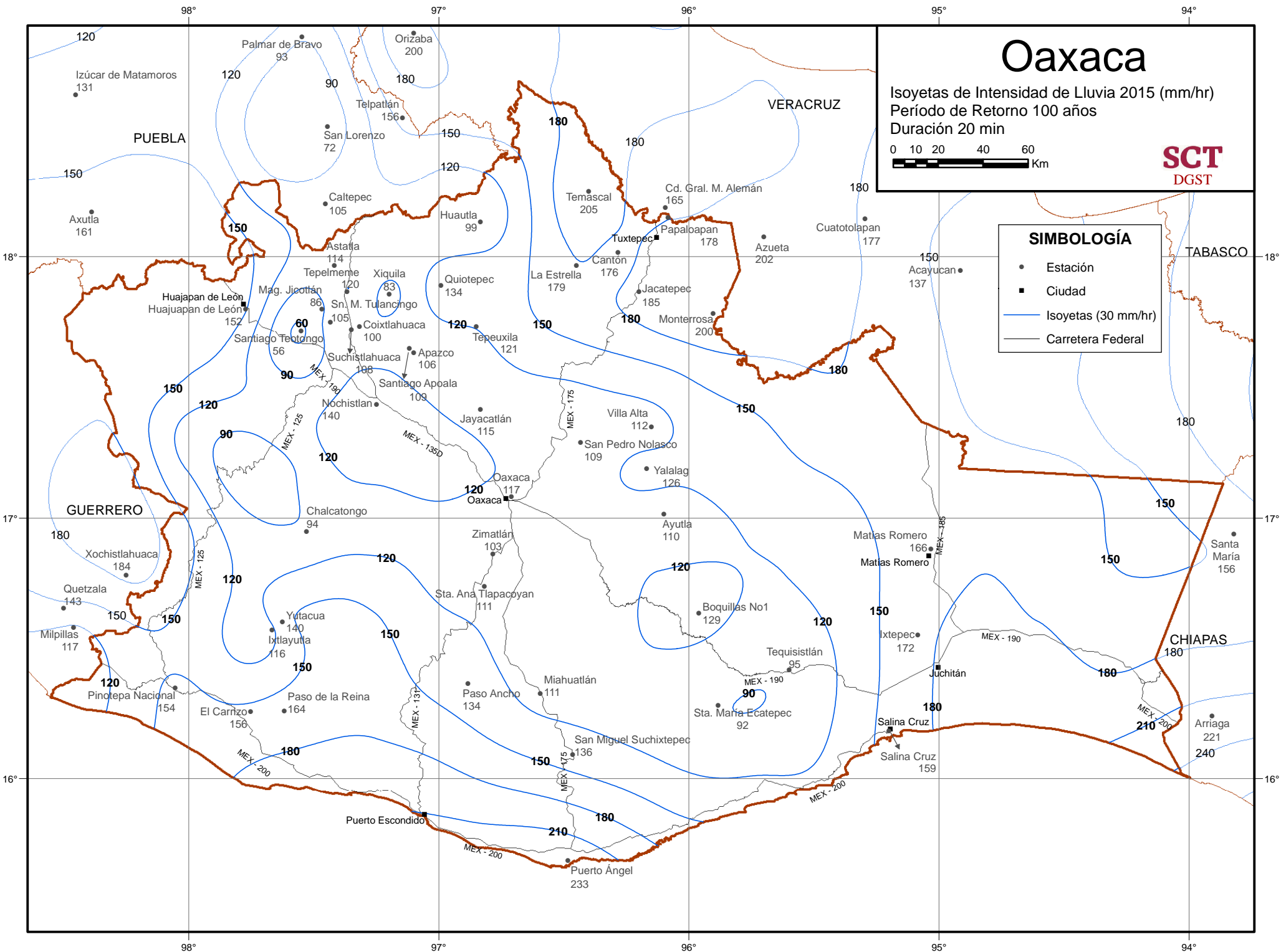


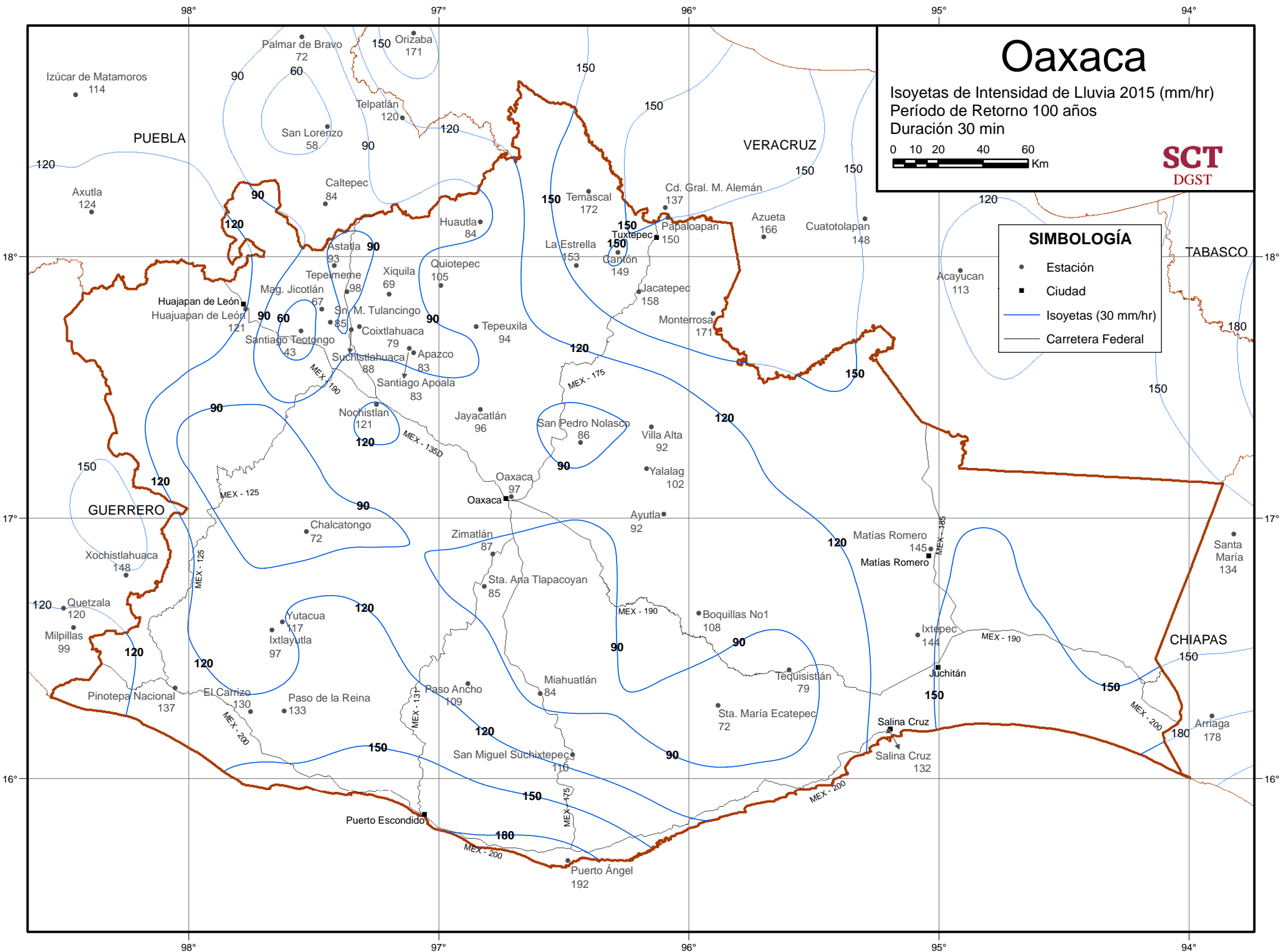
SCT
 DGST

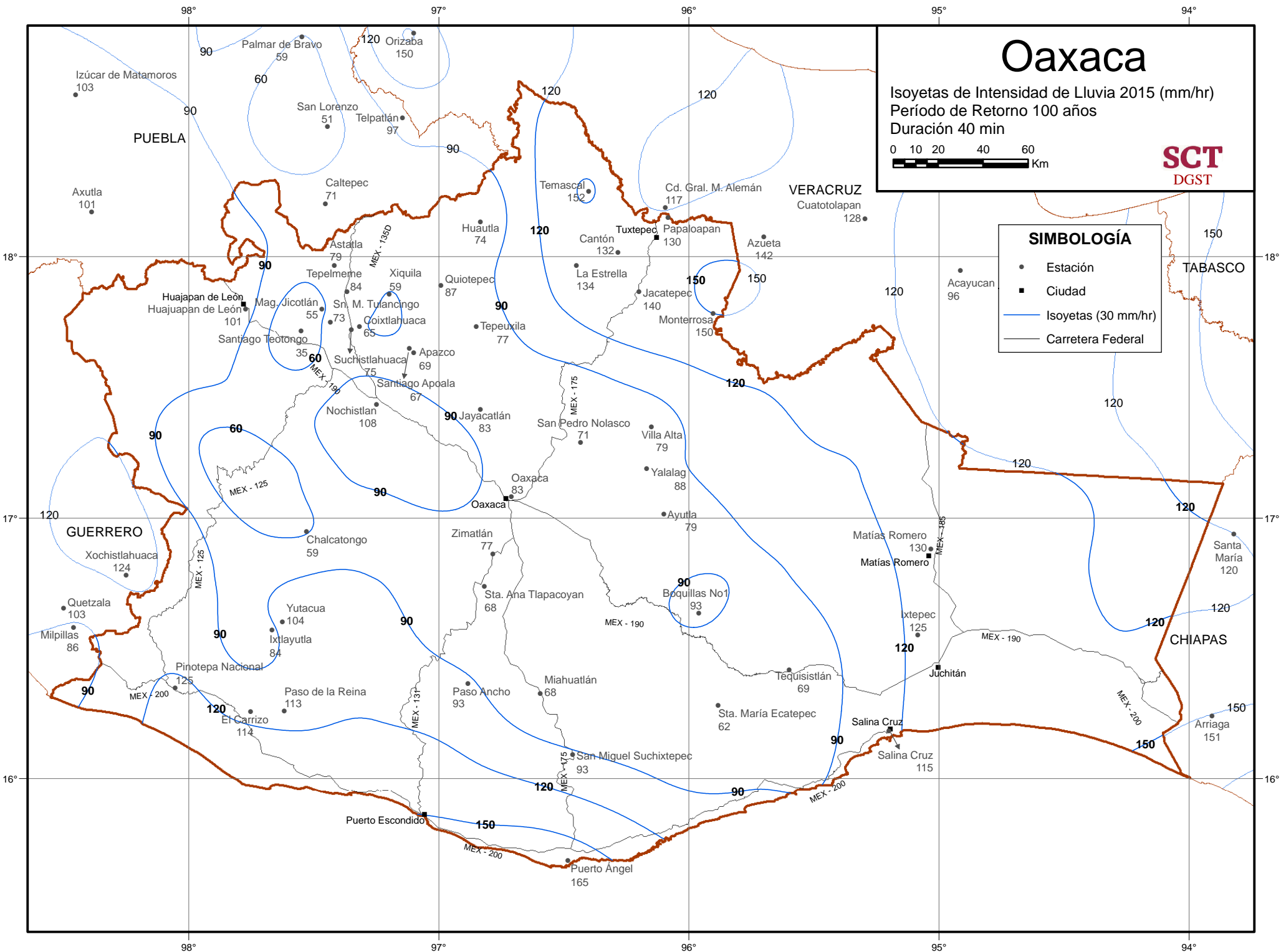
SIMBOLOGÍA

- Estación
- Ciudad
- Isoyetas (45 mm/hr)
- Carretera Federal









Oaxaca

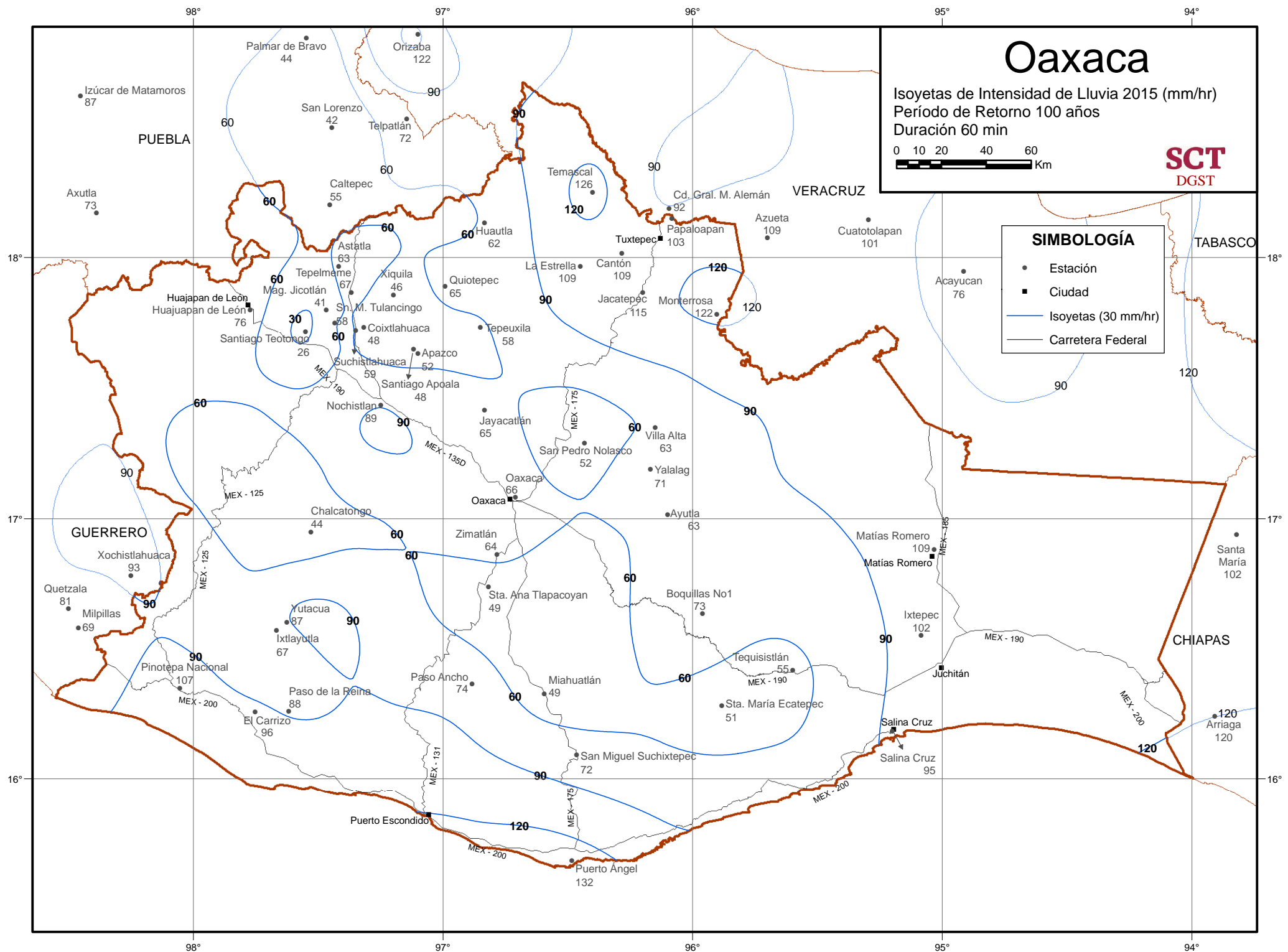
Isoyetas de Intensidad de Lluvia 2015 (mm/hr)
 Período de Retorno 100 años
 Duración 60 min

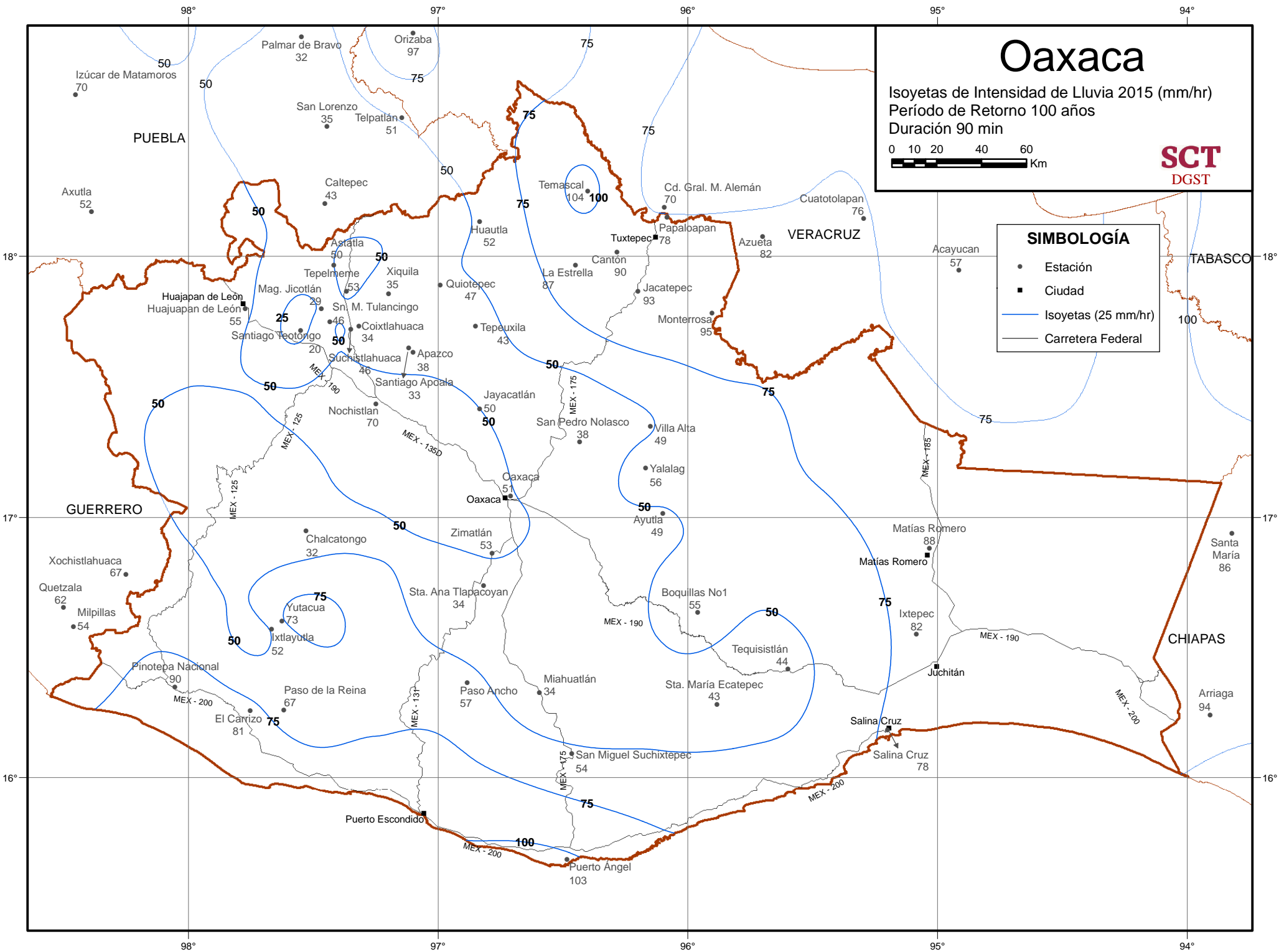
0 10 20 40 60 Km

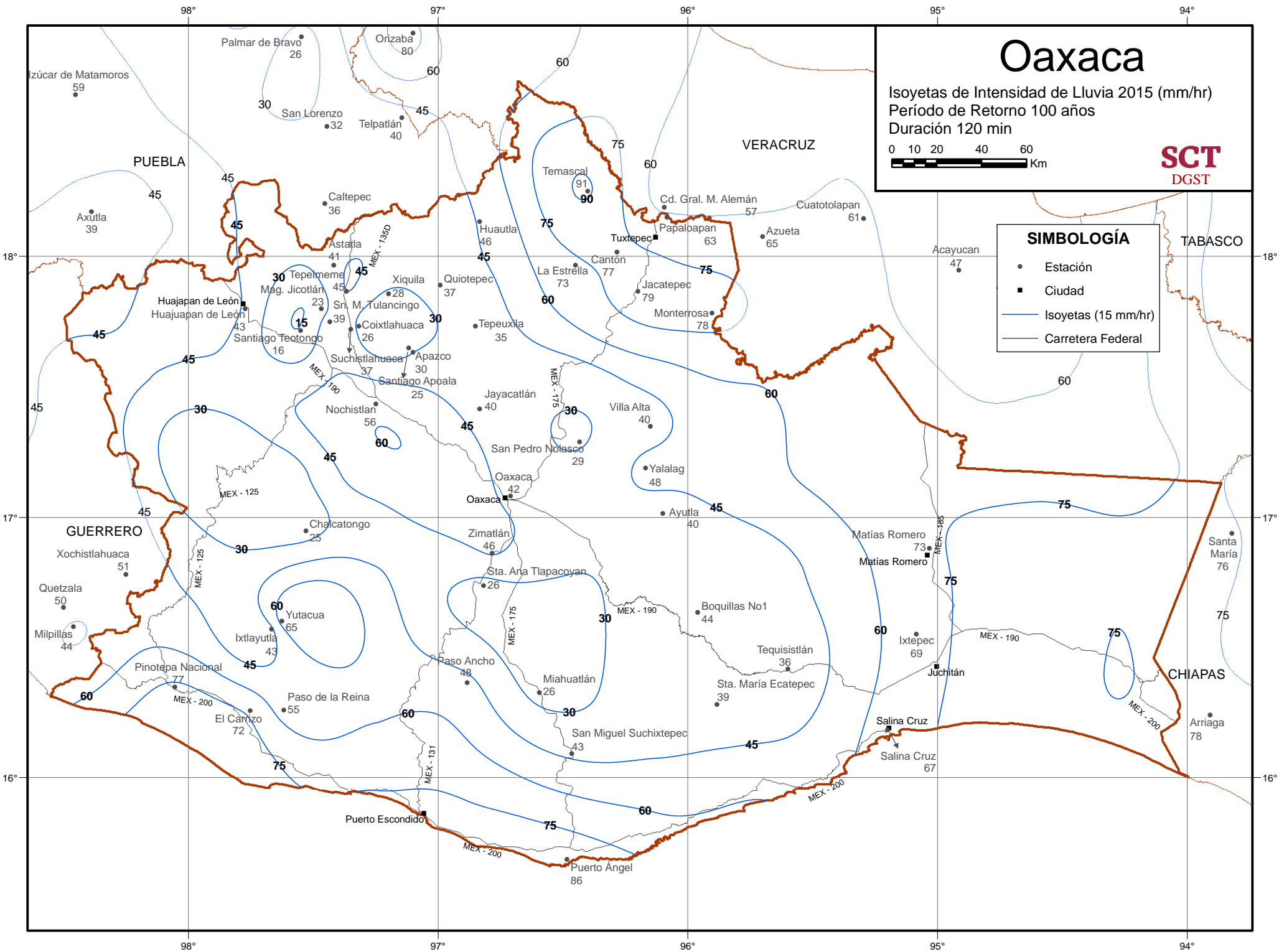
SCT
 DGST

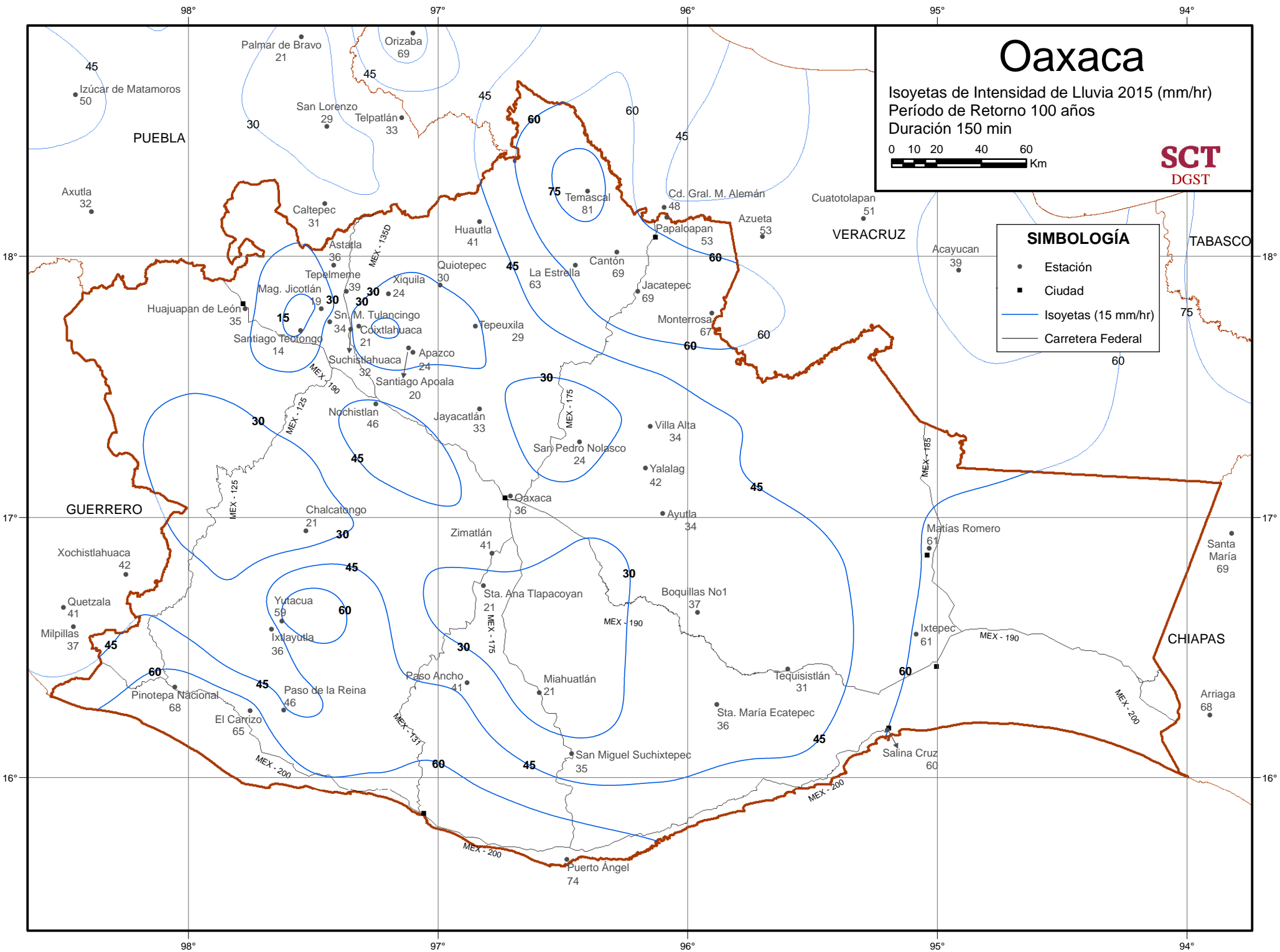
SIMBOLOGÍA

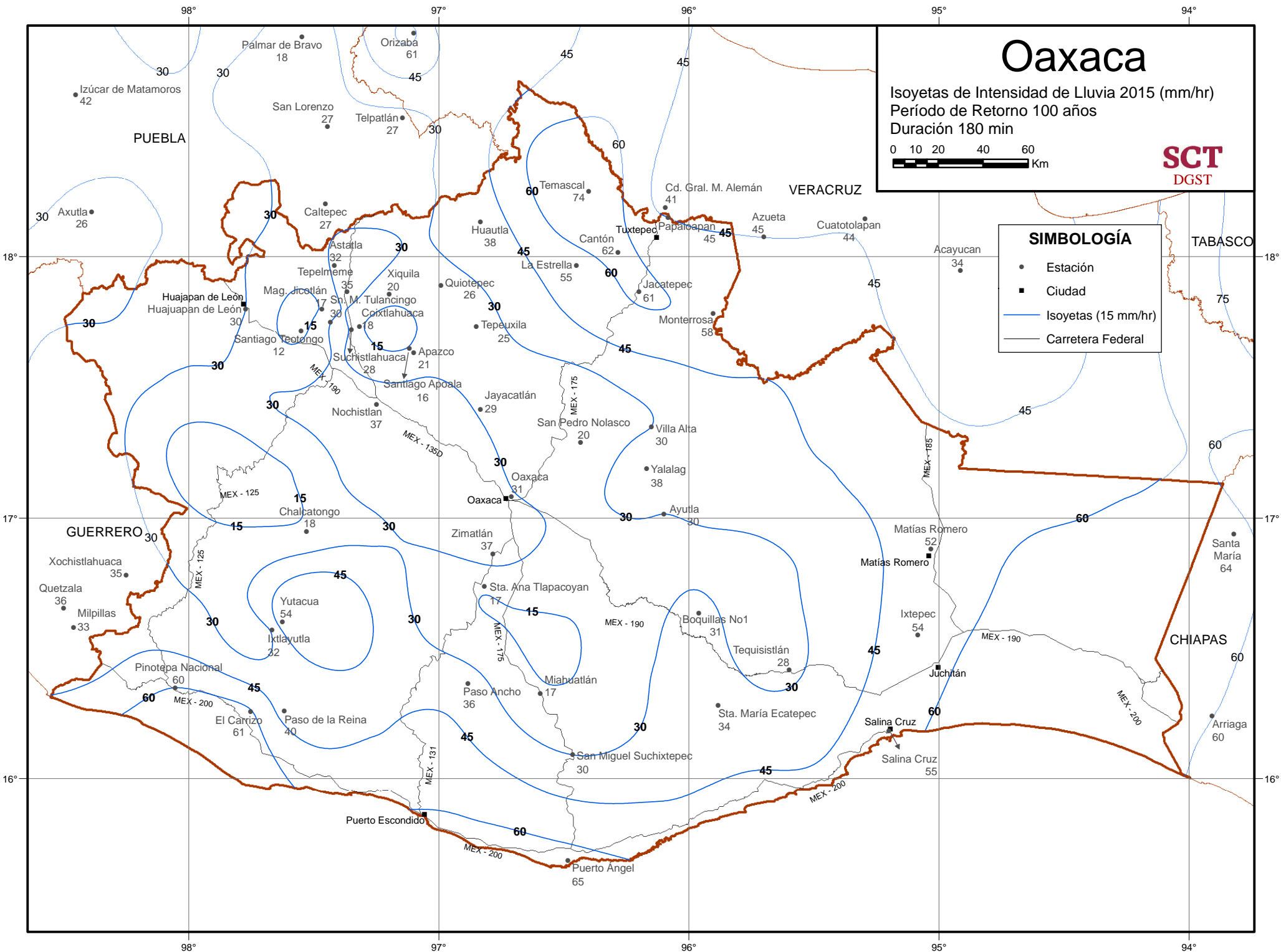
- Estación
- Ciudad
- Isoyetas (30 mm/hr)
- Carretera Federal












Oaxaca

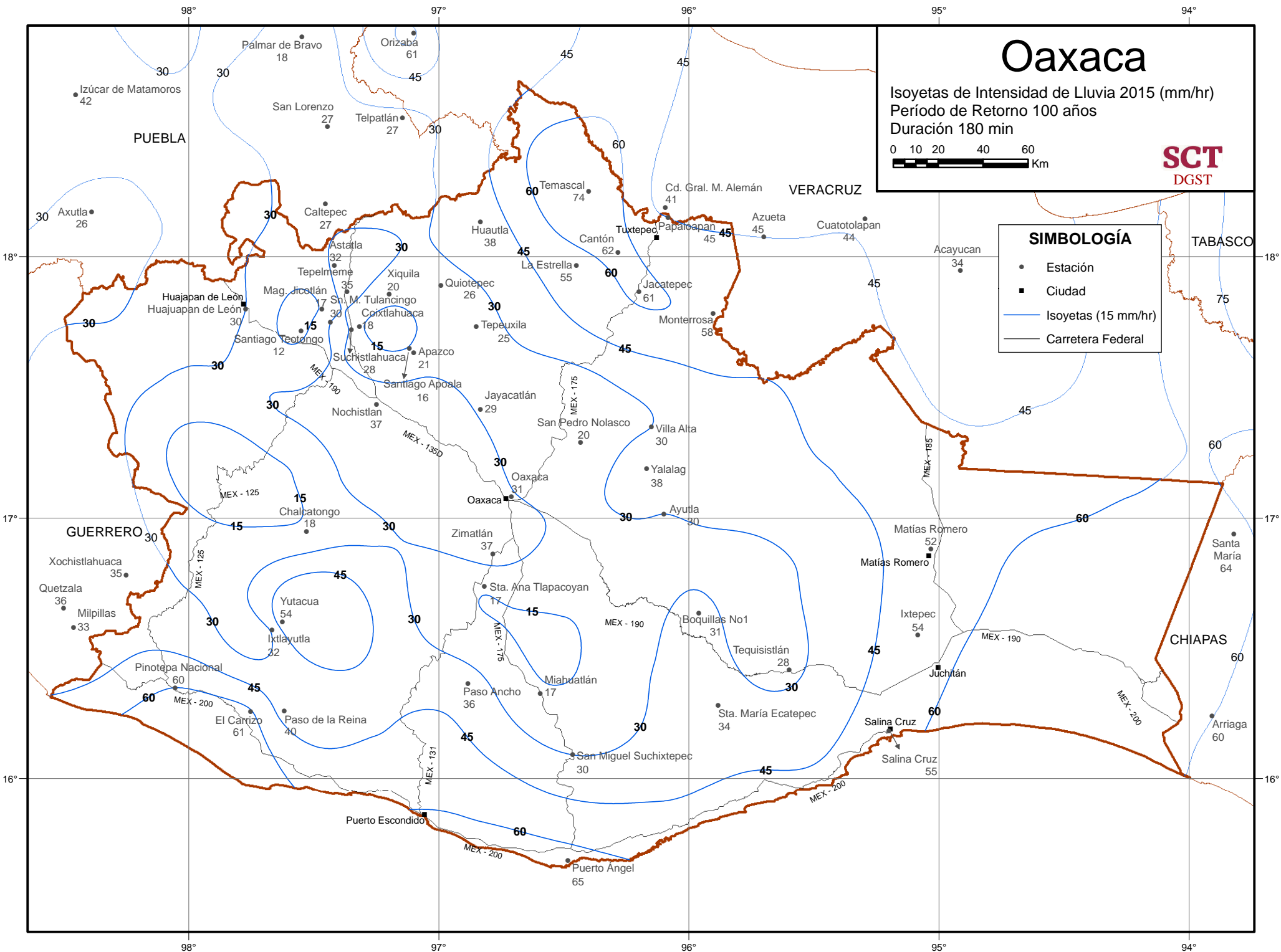
Isoyetas de Intensidad de Lluvia 2015 (mm/hr)
 Período de Retorno 100 años
 Duración 180 min

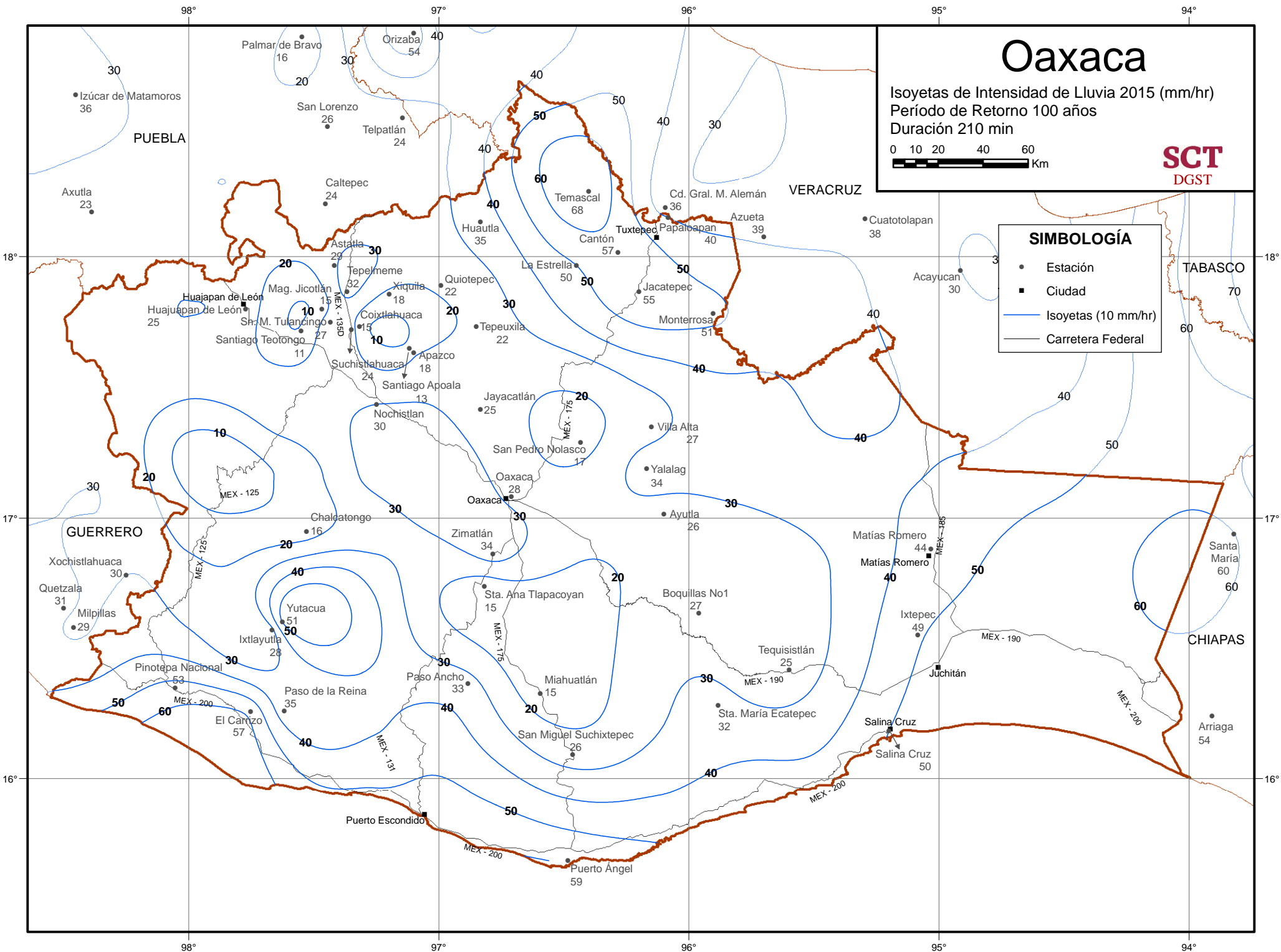


SCT
 DGST

SIMBOLOGÍA


- Estación
- Ciudad
- Isoyetas (15 mm/hr)
- Carretera Federal





Oaxaca

Isoyetas de Intensidad de Lluvia 2015 (mm/hr)
 Período de Retorno 100 años
 Duración 240 min



SCT
 DGST

SIMBOLOGÍA

- Estación
- Ciudad
- Isoyetas (10 mm/hr)
- Carretera Federal

