

DIRECCIÓN GENERAL DE SERVICIOS TÉCNICOS
DIRECCIÓN DE VIALIDAD Y PROYECTOS
SUBDIRECCIÓN DE INGENIERÍA DE TRÁNSITO

VEHÍCULOS - KILÓMETRO

2022

VEHÍCULOS - KILÓMETRO
RED CARRETERA FEDERAL LIBRE DE PEAJE

AÑO 2022

No.	ENTIDAD FEDERATIVA	LONG. (km)	VEHÍCULOS - KILÓMETRO			
			AUTOMÓVILES	AUTOBUSES	CAMIONES	TOTAL
1	AGUASCALIENTES	371.900	1,962,917,042.150	53,009,544.950	237,789,291.150	2,253,715,878.250
2	BAJA CALIFORNIA	1,737.480	3,917,359,886.600	83,547,828.400	451,811,300.700	4,452,719,015.700
3	BAJA CALIFORNIA SUR	1,259.280	2,192,151,817.350	36,331,399.200	238,907,903.000	2,467,391,119.550
4	CAMPECHE	1,300.810	1,584,027,156.950	71,121,038.400	372,160,544.450	2,027,308,739.800
5	COAHUILA	1,939.850	5,525,600,942.800	177,221,318.900	1,048,321,058.850	6,751,143,320.550
6	COLIMA	361.460	1,115,981,408.150	21,297,932.500	193,439,276.300	1,330,718,616.950
7	CHIAPAS	2,183.240	4,046,739,648.100	63,772,201.400	538,458,176.200	4,648,970,025.700
8	CHIHUAHUA	2,172.740	3,743,351,998.500	165,374,776.700	933,938,570.650	4,842,665,345.850
9	CIUDAD DE MÉXICO	137.530	2,062,815,680.650	35,386,593.050	236,714,822.400	2,334,917,096.100
10	DURANGO	2,103.710	2,177,242,257.200	77,935,745.350	488,527,333.250	2,743,705,335.800
11	GUANAJUATO	1,160.865	6,619,108,963.325	276,758,517.975	1,577,975,478.850	8,473,842,960.150
12	GUERRERO	1,982.870	3,560,727,843.750	48,620,660.850	327,578,057.450	3,936,926,562.050
13	HIDALGO	828.290	4,016,021,302.850	92,116,535.550	396,572,649.650	4,504,710,488.050
14	JALISCO	2,203.005	10,662,632,100.025	199,917,199.575	1,296,337,113.450	12,158,886,413.050
15	EDO. DE MÉXICO	826.930	8,061,857,462.800	159,683,528.800	1,084,770,024.550	9,306,311,016.150
16	MICHOACÁN	2,293.500	6,231,370,895.950	115,936,891.800	825,053,102.900	7,172,360,890.650
17	MORELOS	319.280	2,476,352,840.450	38,134,203.550	211,137,005.750	2,725,624,049.750
18	NAYARIT	759.930	2,566,589,991.000	68,347,564.000	288,346,620.100	2,923,284,175.100
19	NUEVO LEÓN	1,341.130	8,942,151,253.450	263,336,462.400	2,454,427,761.300	11,659,915,477.150
20	OAXACA	2,873.035	4,450,730,592.425	73,386,084.225	498,639,893.675	5,022,756,570.325
21	PUEBLA	1,087.310	4,118,517,514.950	77,603,898.300	487,852,024.850	4,683,973,438.100
22	QUERÉTARO	404.470	2,558,166,608.600	36,922,487.500	375,048,950.050	2,970,138,046.150
23	QUINTANA ROO	853.320	3,542,085,881.200	93,042,073.350	355,440,157.250	3,990,568,111.800
24	SAN LUIS POTOSÍ	1,653.828	4,605,976,618.030	188,069,369.290	1,612,239,161.080	6,406,285,148.400
25	SINALOA	744.110	2,165,143,204.350	75,942,367.200	340,622,825.300	2,581,708,396.850
26	SONORA	1,659.860	2,570,654,525.150	132,358,822.150	765,952,507.300	3,468,965,854.600
27	TABASCO	639.840	2,935,426,659.300	73,324,291.550	478,675,665.700	3,487,426,616.550
28	TAMAULIPAS	2,289.157	5,691,247,418.200	201,452,061.075	1,338,181,048.155	7,230,880,527.430
29	TLAXCALA	424.040	2,195,901,064.500	59,257,917.900	323,223,023.450	2,578,382,005.850
30	VERACRUZ	2,543.400	7,455,176,238.700	204,366,558.700	1,024,091,986.550	8,683,634,783.950
31	YUCATÁN	1,434.720	3,328,049,005.200	58,410,610.550	373,791,510.450	3,760,251,126.200
32	ZACATECAS	1,470.960	3,237,318,020.600	153,783,274.600	999,551,175.050	4,390,652,470.250
TOTAL		43,361.85	130,319,393,843.255	3,475,769,759.740	22,175,576,019.810	155,970,739,622.805

AÑO 2022

**VEHÍCULOS - KILÓMETRO EN LA
RED CARRETERA FEDERAL LIBRE DE PEAJE**

C
L
A
S
I
F
I
C
A
C
I
O
N

V
E
H
I
C
U
L
A
R

AUTOMÓVILES

130,319

AUTOBUSES

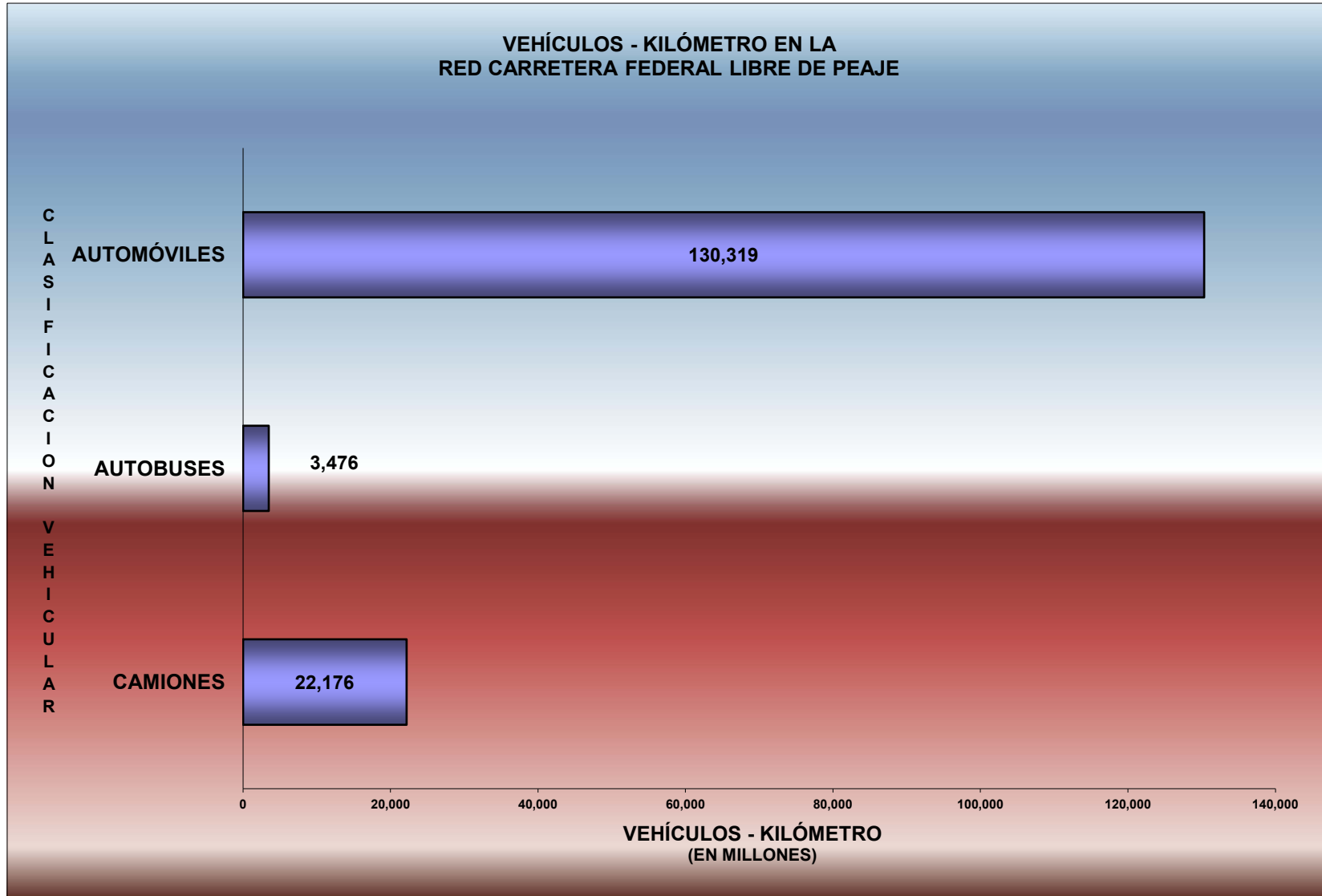
3,476

CAMIONES

22,176

0 20,000 40,000 60,000 80,000 100,000 120,000 140,000

**VEHÍCULOS - KILÓMETRO
(EN MILLONES)**

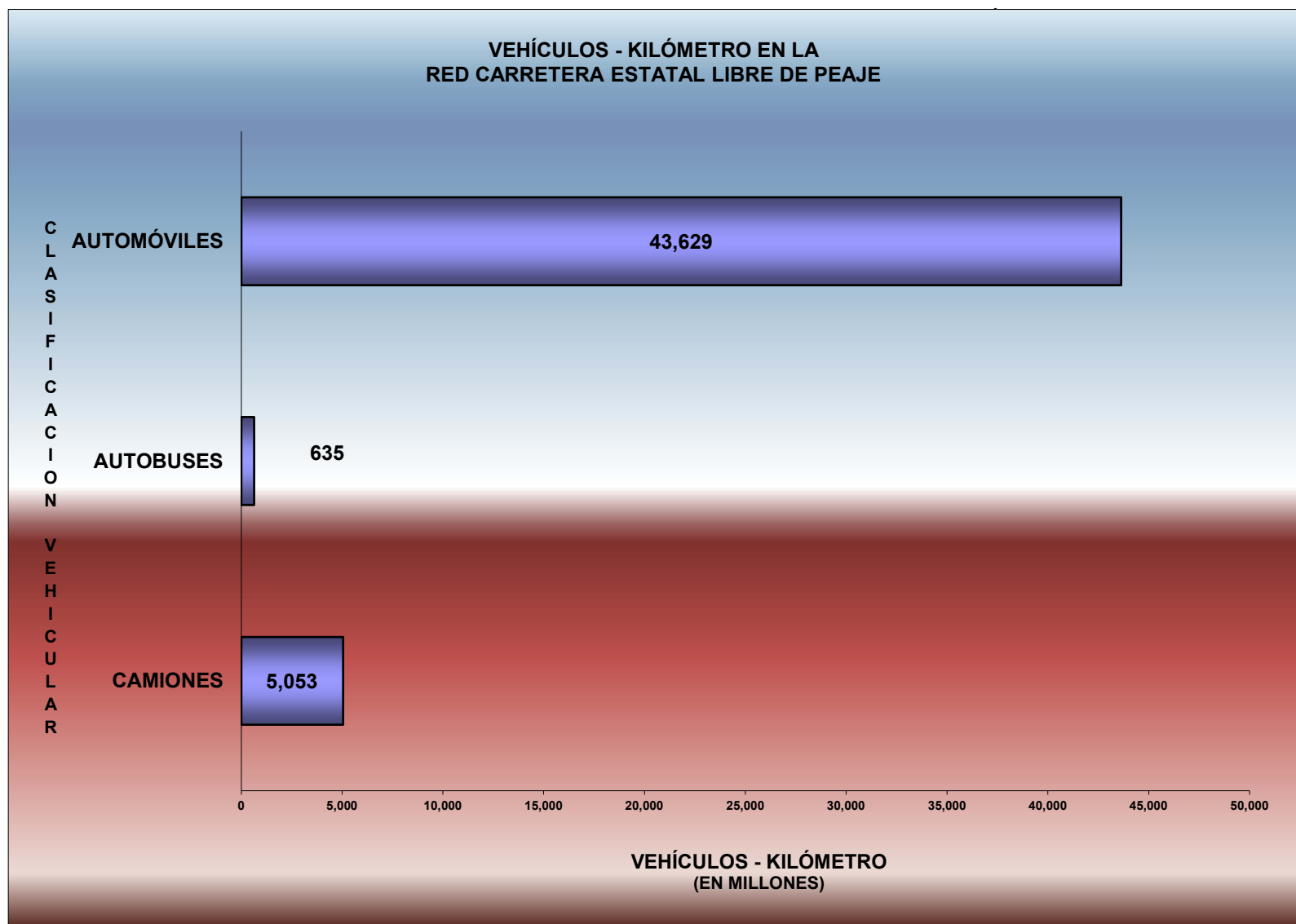


VEHÍCULOS - KILÓMETRO
RED CARRETERA ESTATAL LIBRE DE PEAJE

AÑO 2022

No.	ENTIDAD FEDERATIVA	LONG. (km)	VEHÍCULOS - KILÓMETRO			
			AUTOMÓVILES	AUTOBUSES	CAMIONES	TOTAL
1	AGUASCALIENTES	478.120	726,039,793.800	10,406,551.500	59,477,195.300	795,923,540.600
2	BAJA CALIFORNIA	420.190	1,145,138,086.300	23,984,098.900	118,675,183.850	1,287,797,369.050
3	BAJA CALIFORNIA SUR	624.850	308,575,708.500	9,078,444.250	40,694,434.000	358,348,586.750
4	CAMPECHE	118.000	55,567,271.500	835,996.000	8,092,999.000	64,496,266.500
5	COAHUILA	722.430	1,206,371,431.650	27,222,725.650	202,105,088.050	1,435,699,245.350
6	COLIMA	296.640	749,232,879.300	7,073,294.850	66,629,231.600	822,935,405.750
7	CHIAPAS	1,405.500	1,534,726,909.900	9,442,374.800	161,018,582.000	1,705,187,866.700
8	CHIHUAHUA	1,548.300	1,094,040,342.000	20,282,429.500	142,705,597.600	1,257,028,369.100
9	CIUDAD DE MÉXICO	18.400	55,509,419.000	653,313.500	4,910,454.500	61,073,187.000
10	DURANGO	454.650	818,985,832.000	14,355,796.750	105,378,766.750	938,720,395.500
11	GUANAJUATO	743.740	2,786,039,612.600	77,062,033.900	520,938,041.150	3,384,039,687.650
12	GUERRERO	396.300	830,731,532.000	5,471,897.500	51,625,308.000	887,828,737.500
13	HIDALGO	560.050	1,372,696,427.450	15,303,650.650	124,127,896.950	1,512,127,975.050
14	JALISCO	1,202.160	2,573,354,692.950	40,640,592.850	314,163,730.750	2,928,159,016.550
15	EDO. DE MÉXICO	2,138.680	7,759,889,665.390	78,180,184.755	693,944,027.610	8,532,013,877.755
16	MICHOACÁN	1,400.110	1,721,248,465.300	22,739,357.650	235,612,427.500	1,979,600,250.450
17	MORELOS	502.250	1,118,499,389.850	7,520,299.400	67,458,226.900	1,193,477,916.150
18	NAYARIT	163.300	425,443,744.500	5,823,100.500	26,185,647.500	457,452,492.500
19	NUEVO LEÓN	1,083.700	1,382,728,711.600	33,504,452.300	342,954,029.200	1,759,187,193.100
20	OAXACA	469.890	417,528,182.950	3,867,974.350	31,889,133.850	453,285,291.150
21	PUEBLA	667.265	1,247,977,955.025	11,967,424.725	119,923,405.375	1,379,868,785.125
22	QUERÉTARO	494.760	2,662,748,372.300	28,567,378.350	293,900,138.900	2,985,215,889.550
23	QUINTANA ROO	816.990	950,801,713.000	11,838,377.150	73,253,215.100	1,035,893,305.250
24	SAN LUIS POTOSÍ	493.690	890,320,873.550	20,658,824.800	164,129,086.450	1,075,108,784.800
25	SINALOA	861.100	2,144,251,009.500	37,192,733.500	191,811,204.750	2,373,254,947.750
26	SONORA	1,581.600	1,370,948,395.000	27,054,639.500	164,674,203.000	1,562,677,237.500
27	TABASCO	1,156.030	1,911,150,409.800	20,622,091.200	128,421,924.850	2,060,194,425.850
28	TAMAULIPAS	875.780	1,117,613,436.300	22,285,790.400	296,821,401.800	1,436,720,628.500
29	TLAXCALA	104.700	88,675,180.500	1,465,548.000	9,034,845.000	99,175,573.500
30	VERACRUZ	877.180	1,439,579,804.900	19,802,045.700	130,033,805.000	1,589,415,655.600
31	YUCATÁN	1,072.080	1,045,896,287.200	9,317,661.600	57,112,301.900	1,112,326,250.700
32	ZACATECAS	471.640	676,899,905.850	11,076,118.450	104,967,627.100	792,943,651.400
TOTAL		24,220.075	43,629,211,441.465	635,297,202.930	5,052,669,161.285	49,317,177,805.680

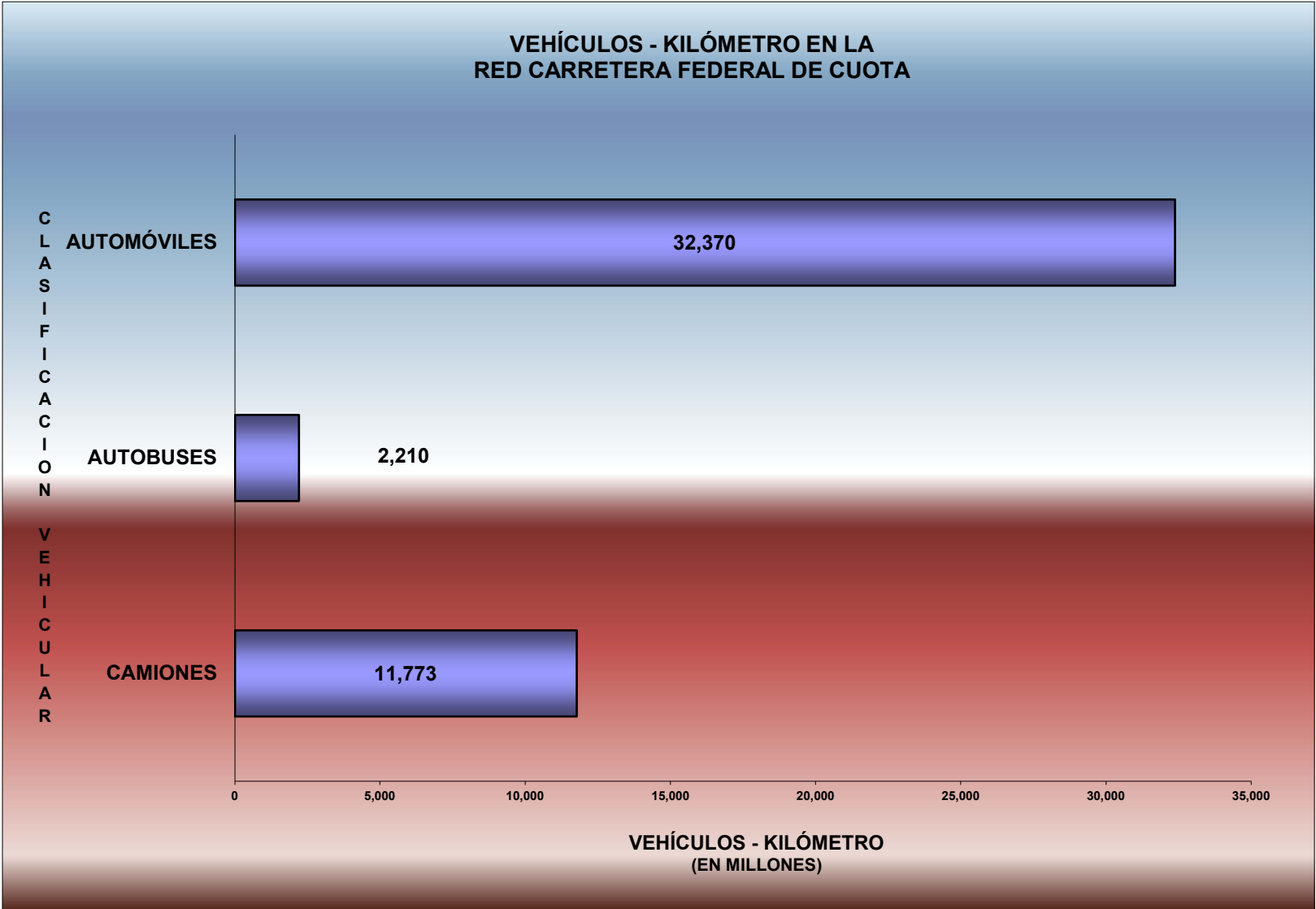
AÑO 2022



VEHÍCULOS - KILÓMETRO
RED CARRETERA FEDERAL DE CUOTA

AÑO 2022

No.	ENTIDAD FEDERATIVA	LONG. (km)	VEHÍCULOS - KILÓMETRO			
			AUTOMÓVILES	AUTOBUSES	CAMIONES	TOTAL
1	AGUASCALIENTES					
2	BAJA CALIFORNIA	294.150	1,095,369,211.005	29,839,183.620	180,096,633.775	1,305,305,028.400
3	BAJA CALIFORNIA SUR	58.880	89,850,633.800	790,006.000	4,005,152.300	94,645,792.100
4	CAMPECHE	39.800	81,008,830.000	4,246,629.000	29,942,483.000	115,197,942.000
5	COAHUILA	305.750	489,228,388.750	57,420,646.600	457,482,415.200	1,004,131,450.550
6	COLIMA	62.600	220,914,030.800	7,836,980.700	75,702,722.800	304,453,734.300
7	CHIAPAS	223.570	385,697,412.600	19,005,571.900	116,085,786.250	520,788,770.750
8	CHIHUAHUA	345.510	542,490,805.700	50,893,669.150	355,453,906.800	948,838,381.650
9	CIUDAD DE MÉXICO	93.120	2,562,945,615.650	73,833,503.050	241,075,565.000	2,877,854,683.700
10	DURANGO	513.300	462,246,191.165	56,533,686.380	301,257,454.850	820,037,332.395
11	GUANAJUATO	355.346	1,231,899,806.130	83,625,514.270	531,509,212.760	1,847,034,533.160
12	GUERRERO	347.250	866,658,182.700	55,174,732.250	145,605,358.350	1,067,438,273.300
13	HIDALGO	157.120	1,227,711,923.150	79,373,965.800	435,633,142.900	1,742,719,031.850
14	JALISCO	681.150	2,208,078,425.910	217,415,338.265	1,156,678,397.515	3,582,172,161.690
15	EDO. DE MÉXICO	389.790	4,610,334,768.035	212,798,691.975	1,081,891,571.770	5,905,025,031.780
16	MICHOACÁN	578.110	1,425,683,466.500	115,940,899.500	559,450,778.900	2,101,075,144.900
17	MORELOS	204.770	1,315,222,135.340	39,938,415.340	138,142,620.180	1,493,303,170.860
18	NAYARIT	389.670	617,267,264.350	73,679,841.700	258,305,974.000	949,253,080.050
19	NUEVO LEÓN	339.565	1,006,826,951.825	70,194,454.875	836,089,359.700	1,913,110,766.400
20	OAXACA	269.200	302,169,499.330	22,262,726.050	98,911,060.190	423,343,285.570
21	PUEBLA	463.650	2,676,584,304.660	193,907,377.120	802,098,061.275	3,672,589,743.055
22	QUERÉTARO	173.370	2,109,712,961.150	130,254,812.500	740,296,730.300	2,980,264,503.950
23	QUINTANA ROO	158.020	207,863,620.050	10,883,029.800	38,969,144.700	257,715,794.550
24	SAN LUIS POTOSÍ	229.134	237,911,263.930	27,433,912.460	312,420,914.880	577,766,091.270
25	SINALOA	490.560	822,970,423.850	107,678,806.950	503,525,212.450	1,434,174,443.250
26	SONORA	635.400	1,669,381,622.200	131,762,569.100	684,519,762.650	2,485,663,953.950
27	TABASCO	92.232	156,352,262.860	16,009,681.100	116,021,844.820	288,383,788.780
28	TAMAULIPAS	94.500	135,221,410.570	6,605,125.410	58,978,191.390	200,804,727.370
29	TLAXCALA	118.900	827,709,029.050	40,416,194.500	189,343,468.950	1,057,468,692.500
30	VERACRUZ	997.752	2,435,591,865.855	248,088,898.015	1,164,321,950.115	3,848,002,713.985
31	YUCATÁN	154.000	203,766,725.000	14,371,393.200	68,232,008.650	286,370,126.850
32	ZACATECAS	65.250	145,583,918.250	11,760,847.500	90,864,122.000	248,208,887.750
TOTAL		9,321.419	32,370,252,950.165	2,209,977,104.080	11,772,911,008.420	46,353,141,062.665

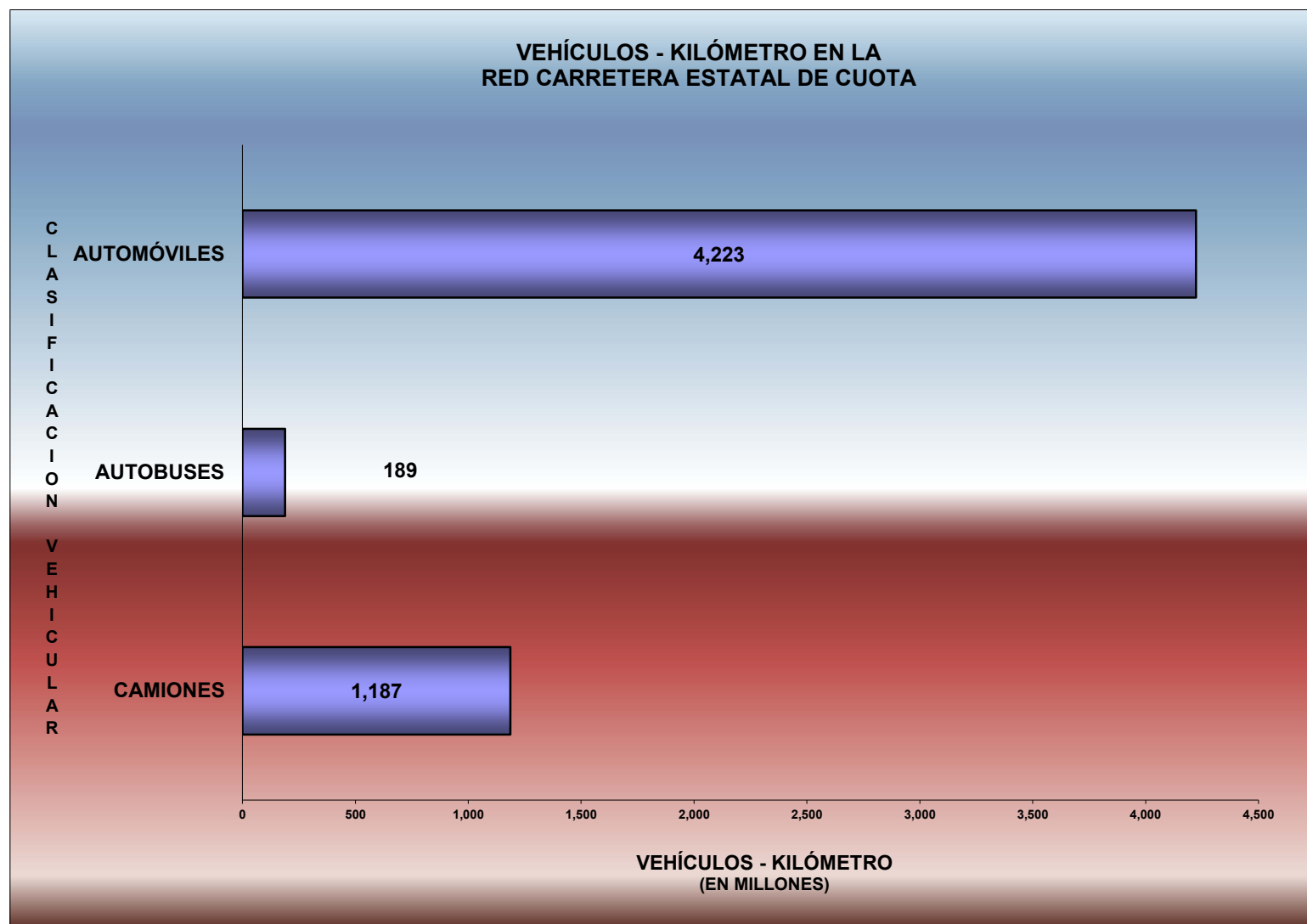


VEHÍCULOS - KILÓMETRO
RED CARRETERA ESTATAL DE CUOTA

AÑO 2022

No.	ENTIDAD FEDERATIVA	LONG. (km)	VEHÍCULOS - KILÓMETRO			
			AUTOMÓVILES	AUTOBUSES	CAMIONES	TOTAL
1	AGUASCALIENTES	21.000	29,392,011.900	2,981,904.000	20,271,297.000	52,645,212.900
2	BAJA CALIFORNIA					
3	BAJA CALIFORNIA SUR					
4	CAMPECHE					
5	COAHUILA					
6	COLIMA					
7	CHIAPAS					
8	CHIHUAHUA	374.600	516,539,094.000	21,249,205.000	154,407,300.500	692,195,599.500
9	CIUDAD DE MÉXICO	2.700	20,182,018.000	391,937.000	3,964,995.000	24,538,950.000
10	DURANGO					
11	GUANAJUATO	31.000	149,135,988.750	5,345,187.750	35,440,423.250	189,921,599.750
12	GUERRERO	20.800	35,776,482.400	347,907.050	4,150,842.050	40,275,231.500
13	HIDALGO					
14	JALISCO					
15	EDO. DE MÉXICO	292.190	1,914,769,870.250	70,041,247.950	412,902,016.000	2,397,713,134.200
16	MICHOACÁN	3.000	14,836,702.500	248,163.500	1,431,566.500	16,516,432.500
17	MORELOS	6.300	14,654,713.500	630,063.000	2,809,989.000	18,094,765.500
18	NAYARIT					
19	NUEVO LEÓN	107.350	480,070,502.250	22,791,275.250	212,813,505.500	715,675,283.000
20	OAXACA					
21	PUEBLA	138.300	421,999,422.000	15,166,589.500	50,733,868.500	487,899,880.000
22	QUERÉTARO					
23	QUINTANA ROO					
24	SAN LUIS POTOSÍ	231.200	298,948,041.450	17,994,802.950	126,746,925.250	443,689,769.650
25	SINALOA	125.700	237,361,441.800	27,039,247.450	130,382,175.600	394,782,864.850
26	SONORA	44.600	11,151,115.000	32,558.000	797,671.000	11,981,344.000
27	TABASCO					
28	TAMAULIPAS					
29	TLAXCALA	15.400	54,199,726.000	906,003.000	4,108,951.000	59,214,680.000
30	VERACRUZ					
31	YUCATÁN					
32	ZACATECAS	21.000	23,753,835.000	3,518,235.000	25,608,765.000	52,880,835.000
TOTAL		1,435.140	4,222,770,964.800	188,684,326.400	1,186,570,291.150	5,598,025,582.350

AÑO 2022



VEHÍCULOS - KILÓMETRO
RED CARRETERA NACIONAL ESTUDIADA

AÑO 2022

No.	ENTIDAD FEDERATIVA	LONG. (km)	VEHÍCULOS - KILÓMETRO			
			AUTOMÓVILES	AUTOBUSES	CAMIONES	TOTAL
1	AGUASCALIENTES	871.020	2,718,348,847.850	66,398,000.450	317,537,783.450	3,102,284,631.750
2	BAJA CALIFORNIA	2,451.820	6,157,867,183.905	137,371,110.920	750,583,118.325	7,045,821,413.150
3	BAJA CALIFORNIA SUR	1,943.010	2,590,578,159.650	46,199,849.450	283,607,489.300	2,920,385,498.400
4	CAMPECHE	1,458.610	1,720,603,258.450	76,203,663.400	410,196,026.450	2,207,002,948.300
5	COAHUILA	2,968.030	7,221,200,763.200	261,864,691.150	1,707,908,562.100	9,190,974,016.450
6	COLIMA	720.700	2,086,128,318.250	36,208,208.050	335,771,230.700	2,458,107,757.000
7	CHIAPAS	3,812.310	5,967,163,970.600	92,220,148.100	815,562,544.450	6,874,946,663.150
8	CHIHUAHUA	4,441.150	5,896,422,240.200	257,800,080.350	1,586,505,375.550	7,740,727,696.100
9	CIUDAD DE MÉXICO	251.750	4,701,452,733.300	110,265,346.600	486,665,836.900	5,298,383,916.800
10	DURANGO	3,071.660	3,458,474,280.365	148,825,228.480	895,163,554.850	4,502,463,063.695
11	GUANAJUATO	2,290.951	10,786,184,370.805	442,791,253.895	2,665,863,156.010	13,894,838,780.710
12	GUERRERO	2,747.220	5,293,894,040.850	109,615,197.650	528,959,565.850	5,932,468,804.350
13	HIDALGO	1,545.460	6,616,429,653.450	186,794,152.000	956,333,689.500	7,759,557,494.950
14	JALISCO	4,086.315	15,444,065,218.885	457,973,130.690	2,767,179,241.715	18,669,217,591.290
15	EDO. DE MÉXICO	3,647.590	22,346,851,766.475	520,703,653.480	3,273,507,639.930	26,141,063,059.885
16	MICHOACÁN	4,274.720	9,393,139,530.250	254,865,312.450	1,621,547,875.800	11,269,552,718.500
17	MORELOS	1,032.600	4,924,729,079.140	86,222,981.290	419,547,841.830	5,430,499,902.260
18	NAYARIT	1,312.900	3,609,300,999.850	147,850,506.200	572,838,241.600	4,329,989,747.650
19	NUEVO LEÓN	2,871.745	11,811,777,419.125	389,826,644.825	3,846,284,655.700	16,047,888,719.650
20	OAXACA	3,612.125	5,170,428,274.705	99,516,784.625	629,440,087.715	5,899,385,147.045
21	PUEBLA	2,356.525	8,465,079,196.635	298,645,289.645	1,460,607,360.000	10,224,331,846.280
22	QUERÉTARO	1,072.600	7,330,627,942.050	195,744,678.350	1,409,245,819.250	8,935,618,439.650
23	QUINTANA ROO	1,828.330	4,700,751,214.250	115,763,480.300	467,662,517.050	5,284,177,211.600
24	SAN LUIS POTOSÍ	2,607.852	6,033,156,796.960	254,156,909.500	2,215,536,087.660	8,502,849,794.120
25	SINALOA	2,221.470	5,369,726,079.500	247,853,155.100	1,166,341,418.100	6,783,920,652.700
26	SONORA	3,921.460	5,622,135,657.350	291,208,588.750	1,615,944,143.950	7,529,288,390.050
27	TABASCO	1,888.102	5,002,929,331.960	109,956,063.850	723,119,435.370	5,836,004,831.180
28	TAMAULIPAS	3,259.437	6,944,082,265.070	230,342,976.885	1,693,980,641.345	8,868,405,883.300
29	TLAXCALA	663.040	3,166,485,000.050	102,045,663.400	525,710,288.400	3,794,240,951.850
30	VERACRUZ	4,418.332	11,330,347,909.455	472,257,502.415	2,318,447,741.665	14,121,053,153.535
31	YUCATÁN	2,660.800	4,577,712,017.400	82,099,665.350	499,135,821.000	5,158,947,503.750
32	ZACATECAS	2,028.850	4,083,555,679.700	180,138,475.550	1,220,991,689.150	5,484,685,844.400
TOTAL		78,338.484	210,541,629,199.685	6,509,728,393.150	40,187,726,480.665	257,239,084,073.500

VEHÍCULOS - KILÓMETRO

RED CARRETERA NACIONAL ESTUDIADA

AÑO 2022

No.	REGIMEN OPERACIONAL	LONG. (km)	VEHÍCULOS - KILÓMETRO			
			AUTOMÓVILES	AUTOBUSES	CAMIONES	TOTAL
1	FEDERAL LIBRE	43,361.850	130,319,393,843.255	3,475,769,759.740	22,175,576,019.810	155,970,739,622.805
2	FEDERAL DE CUOTA	9,321.419	32,370,252,950.165	2,209,977,104.080	11,772,911,008.420	46,353,141,062.665
3	ESTATAL LIBRE	24,220.075	43,629,211,441.465	635,297,202.930	5,052,669,161.285	49,317,177,805.680
4	ESTATAL DE CUOTA	1,435.140	4,222,770,964.800	188,684,326.400	1,186,570,291.150	5,598,025,582.350
TOTAL		78,338.484	210,541,629,199.685	6,509,728,393.150	40,187,726,480.665	257,239,084,073.500

