

DIRECCIÓN GENERAL DE SERVICIOS TÉCNICOS
DIRECCIÓN DE VIALIDAD Y PROYECTOS
SUBDIRECCIÓN DE INGENIERÍA DE TRÁNSITO

VEHÍCULOS - KILÓMETRO

2023

VEHÍCULOS - KILÓMETRO
RED CARRETERA FEDERAL LIBRE DE PEAJE

AÑO 2023

No.	ENTIDAD FEDERATIVA	LONG. (km)	VEHÍCULOS - KILÓMETRO			
			AUTOMÓVILES	AUTOBUSES	CAMIONES	TOTAL
1	AGUASCALIENTES	371.900	1,926,580,919.850	50,690,393.350	242,469,554.750	2,219,740,867.950
2	BAJA CALIFORNIA	1,737.480	4,163,206,786.350	93,206,874.500	503,908,228.850	4,760,321,889.700
3	BAJA CALIFORNIA SUR	1,259.280	2,262,809,488.250	40,054,943.050	238,485,061.450	2,541,349,492.750
4	CAMPECHE	1,294.810	1,665,786,412.350	78,961,530.400	406,799,230.600	2,151,547,173.350
5	COAHUILA	1,939.850	5,607,365,019.850	186,250,725.400	1,045,475,194.000	6,839,090,939.250
6	COLIMA	361.460	1,141,939,288.350	27,124,504.150	211,884,978.350	1,380,948,770.850
7	CHIAPAS	2,183.240	4,011,615,278.350	73,881,128.250	491,192,979.350	4,576,689,385.950
8	CHIHUAHUA	2,172.740	4,012,079,445.200	178,927,828.950	943,784,982.200	5,134,792,256.350
9	CIUDAD DE MÉXICO	137.530	1,940,260,557.750	33,123,563.850	211,831,856.250	2,185,215,977.850
10	DURANGO	2,103.710	2,221,457,360.750	79,996,582.800	493,283,239.450	2,794,737,183.000
11	GUANAJUATO	1,171.865	6,756,949,738.725	293,130,476.175	1,680,193,668.625	8,730,273,883.525
12	GUERRERO	1,982.870	3,648,703,582.050	53,996,603.500	295,842,581.300	3,998,542,766.850
13	HIDALGO	828.290	4,163,479,481.500	92,835,111.050	424,234,809.750	4,680,549,402.300
14	JALISCO	2,203.005	11,102,548,233.225	215,641,169.625	1,265,536,531.875	12,583,725,934.725
15	EDO. DE MÉXICO	850.230	8,346,266,054.100	141,547,361.350	955,443,888.850	9,443,257,304.300
16	MICHOACÁN	2,293.500	6,309,873,176.050	117,294,772.100	759,392,479.100	7,186,560,427.250
17	MORELOS	319.280	2,461,333,951.850	30,507,886.250	210,847,173.850	2,702,689,011.950
18	NAYARIT	753.530	2,504,998,467.500	65,129,720.350	253,294,060.450	2,823,422,248.300
19	NUEVO LEÓN	1,341.130	8,621,138,356.100	275,030,365.250	2,469,085,964.200	11,365,254,685.550
20	OAXACA	2,873.405	4,592,492,469.750	80,021,397.325	496,059,686.775	5,168,573,553.850
21	PUEBLA	1,087.310	4,130,870,553.050	76,768,030.050	495,182,549.800	4,702,821,132.900
22	QUERÉTARO	404.470	2,634,972,562.150	37,778,003.700	336,293,034.700	3,009,043,600.550
23	QUINTANA ROO	853.320	3,793,718,133.150	99,492,868.000	388,557,030.650	4,281,768,031.800
24	SAN LUIS POTOSÍ	1,653.828	4,902,513,747.245	200,159,461.755	1,609,579,411.190	6,712,252,620.190
25	SINALOA	744.110	2,246,687,314.150	77,098,731.000	348,504,164.450	2,672,290,209.600
26	SONORA	1,659.860	2,665,422,964.550	140,181,056.850	773,187,953.400	3,578,791,974.800
27	TABASCO	639.840	2,941,995,841.700	75,575,458.250	469,892,039.250	3,487,463,339.200
28	TAMAULIPAS	2,289.157	5,823,017,451.550	208,288,737.010	1,340,354,692.140	7,371,660,880.700
29	TLAXCALA	424.040	2,267,082,521.350	55,301,343.450	340,349,192.100	2,662,733,056.900
30	VERACRUZ	2,543.400	7,461,614,101.400	200,957,144.800	994,818,384.300	8,657,389,630.500
31	YUCATÁN	1,422.510	3,500,844,797.650	60,837,324.000	401,562,374.850	3,963,244,496.500
32	ZACATECAS	1,470.960	3,224,371,543.600	158,918,773.500	1,021,680,949.850	4,404,971,266.950

TOTAL	43,371.91	133,053,995,599.445	3,598,709,870.040	22,119,007,926.705	158,771,713,396.190
--------------	-----------	---------------------	-------------------	--------------------	---------------------

AÑO 2023

**VEHÍCULOS - KILÓMETRO EN LA
RED CARRETERA FEDERAL LIBRE DE PEAJE**

C
L
A
S
I
F
I
C
A
C
I
O
N

V
E
H
I
C
U
L
A
R

AUTOMÓVILES

133,054

AUTOBUSES

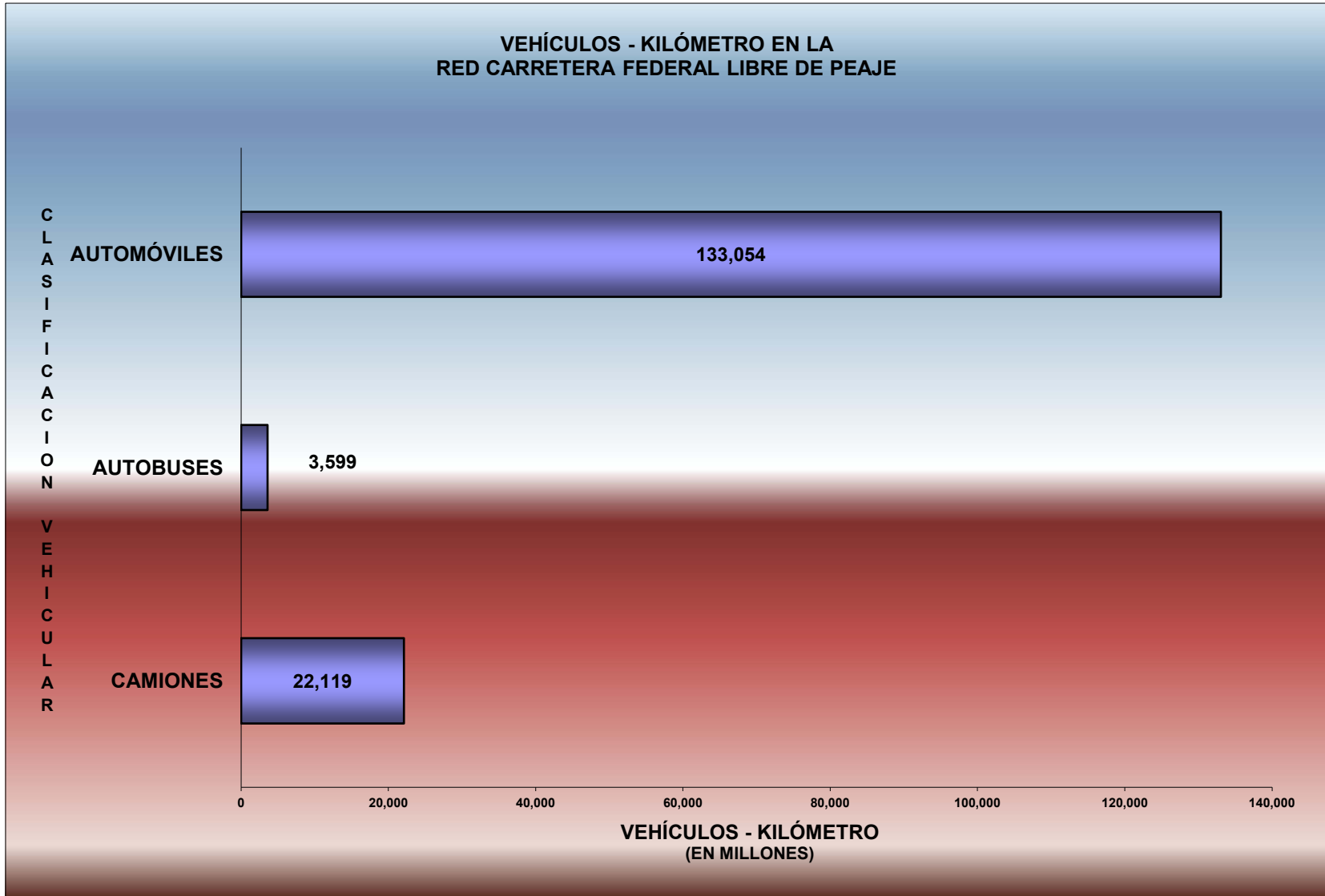
3,599

CAMIONES

22,119

0 20,000 40,000 60,000 80,000 100,000 120,000 140,000

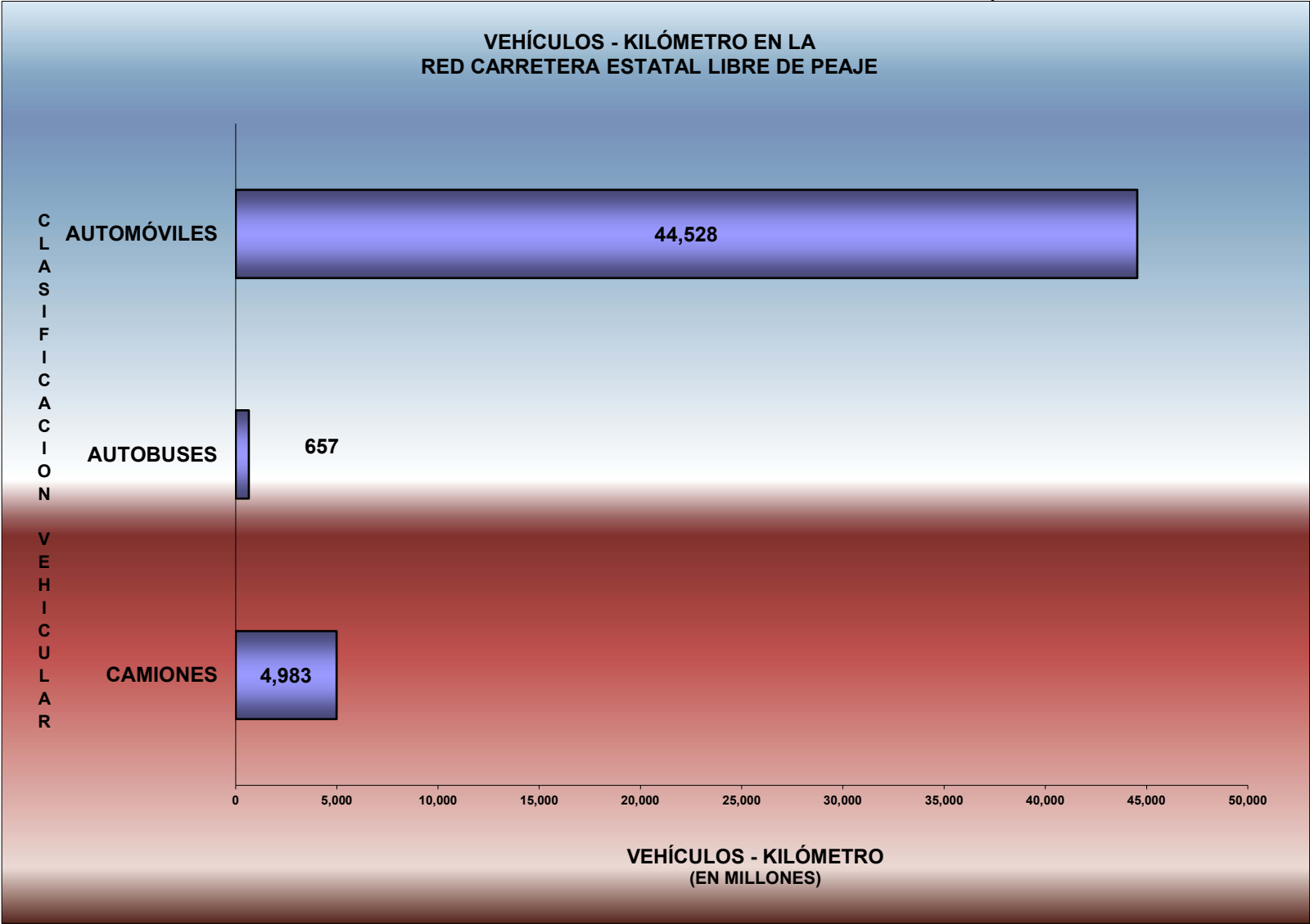
**VEHÍCULOS - KILÓMETRO
(EN MILLONES)**



VEHÍCULOS - KILÓMETRO
RED CARRETERA ESTATAL LIBRE DE PEAJE

AÑO 2023

No.	ENTIDAD FEDERATIVA	LONG. (km)	VEHÍCULOS - KILÓMETRO			
			AUTOMÓVILES	AUTOBUSES	CAMIONES	TOTAL
1	AGUASCALIENTES	478.120	750,602,359.300	11,148,983.400	63,499,641.300	825,250,984.000
2	BAJA CALIFORNIA	420.190	1,230,963,040.200	24,427,427.900	130,961,704.350	1,386,352,172.450
3	BAJA CALIFORNIA SUR	624.850	313,456,415.500	9,078,353.000	41,928,718.000	364,463,486.500
4	CAMPECHE	118.000	56,362,716.000	837,492.500	8,154,866.500	65,355,075.000
5	COAHUILA	722.430	1,274,456,520.500	27,535,932.150	216,526,712.550	1,518,519,165.200
6	COLIMA	296.640	758,004,712.600	6,885,458.550	62,609,902.700	827,500,073.850
7	CHIAPAS	1,405.500	1,588,930,118.000	10,462,002.300	149,133,072.400	1,748,525,192.700
8	CHIHUAHUA	1,548.300	1,117,266,014.700	22,153,529.000	172,694,063.300	1,312,113,607.000
9	CIUDAD DE MÉXICO	18.400	56,519,264.500	604,403.500	5,223,369.000	62,347,037.000
10	DURANGO	454.650	889,758,711.500	14,259,637.500	113,603,676.750	1,017,622,025.750
11	GUANAJUATO	732.740	2,675,769,320.250	72,495,183.100	503,827,016.350	3,252,091,519.700
12	GUERRERO	396.300	857,436,465.000	4,644,807.500	45,477,649.500	907,558,922.000
13	HIDALGO	560.050	1,451,701,144.650	17,601,938.850	118,216,857.000	1,587,519,940.500
14	JALISCO	1,202.160	2,557,840,948.300	45,993,496.700	317,243,035.000	2,921,077,480.000
15	EDO. DE MÉXICO	2,138.680	7,971,474,373.570	78,090,857.575	619,837,307.095	8,669,402,538.240
16	MICHOACÁN	1,400.110	1,741,970,683.300	23,308,064.150	212,479,910.100	1,977,758,657.550
17	MORELOS	502.250	1,118,431,704.250	7,639,822.300	66,643,590.700	1,192,715,117.250
18	NAYARIT	163.300	434,123,371.500	7,349,530.500	26,661,717.000	468,134,619.000
19	NUEVO LEÓN	1,083.700	1,397,278,148.150	34,039,797.800	329,291,779.900	1,760,609,725.850
20	OAXACA	469.890	421,775,213.450	4,001,447.550	32,115,992.300	457,892,653.300
21	PUEBLA	667.265	1,308,035,892.700	13,360,669.875	122,937,889.275	1,444,334,451.850
22	QUERÉTARO	494.760	2,922,145,783.900	37,666,277.200	307,104,221.950	3,266,916,283.050
23	QUINTANA ROO	816.990	991,974,771.500	13,610,375.500	78,816,782.350	1,084,401,929.350
24	SAN LUIS POTOSÍ	493.690	918,865,986.900	21,181,030.300	174,398,350.500	1,114,445,367.700
25	SINALOA	861.100	2,080,784,335.000	35,965,950.250	182,406,979.750	2,299,157,265.000
26	SONORA	1,581.600	1,411,117,667.000	27,836,469.500	167,991,578.500	1,606,945,715.000
27	TABASCO	1,156.030	1,958,010,887.350	20,256,890.450	133,997,642.950	2,112,265,420.750
28	TAMAULIPAS	875.780	1,169,835,066.700	24,311,496.600	280,803,566.600	1,474,950,129.900
29	TLAXCALA	104.700	87,681,249.000	1,440,655.000	8,941,368.500	98,063,272.500
30	VERACRUZ	877.180	1,452,231,989.700	19,080,272.800	135,242,420.700	1,606,554,683.200
31	YUCATÁN	1,072.080	1,070,920,340.450	9,496,785.350	64,343,824.250	1,144,760,950.050
32	ZACATECAS	471.640	492,244,843.650	10,588,701.100	89,540,730.550	592,374,275.300
TOTAL		24,209.075	44,527,970,059.070	657,353,739.750	4,982,655,937.670	50,167,979,736.490

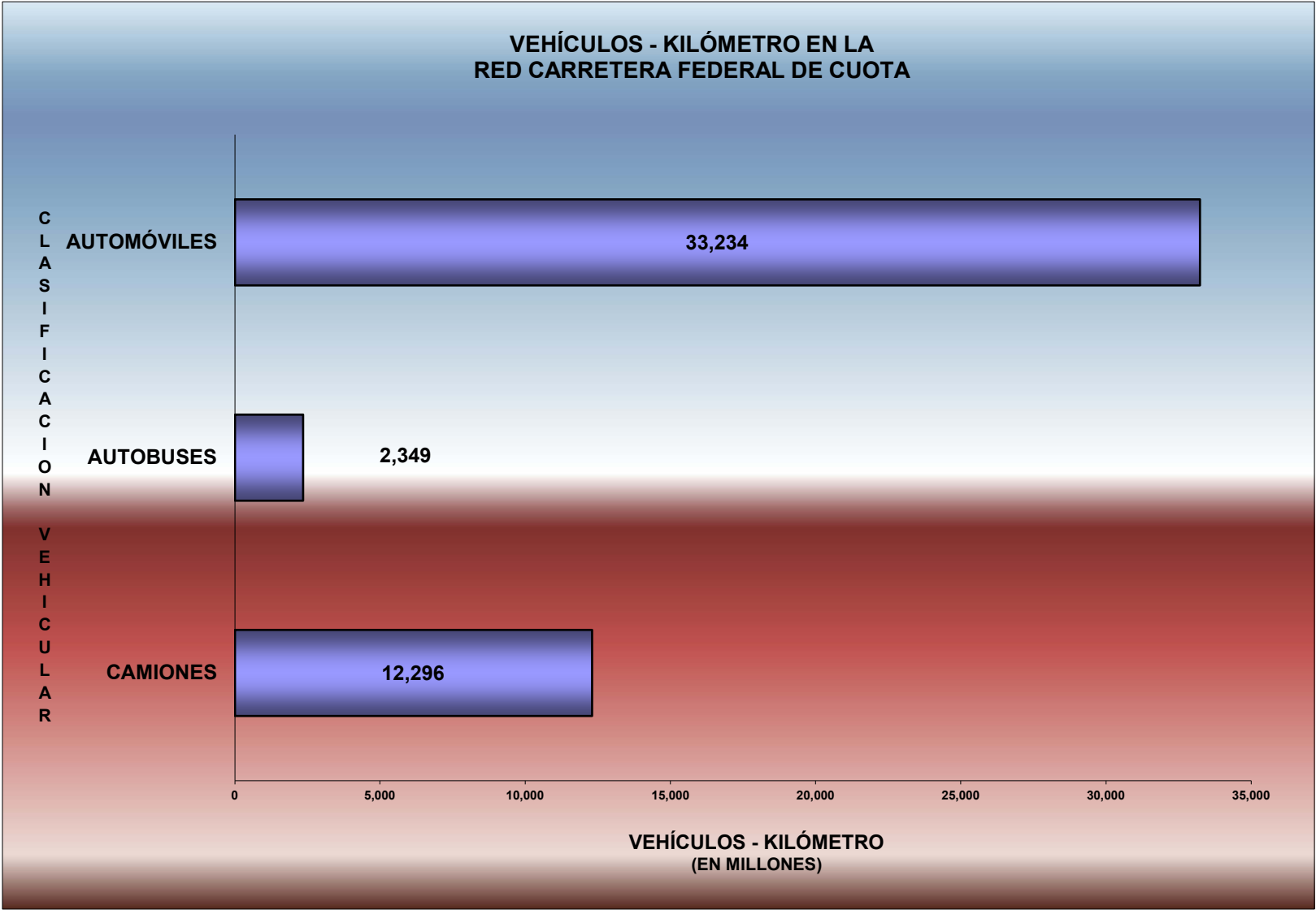


VEHÍCULOS - KILÓMETRO

RED CARRETERA FEDERAL DE CUOTA

AÑO 2023

No.	ENTIDAD FEDERATIVA	LONG. (km)	VEHÍCULOS - KILÓMETRO			
			AUTOMÓVILES	AUTOBUSES	CAMIONES	TOTAL
1	AGUASCALIENTES					
2	BAJA CALIFORNIA	294.150	1,157,652,893.130	31,586,664.190	195,085,206.935	1,384,324,764.255
3	BAJA CALIFORNIA SUR	58.880	97,599,262.600	1,062,785.100	5,387,356.200	104,049,403.900
4	CAMPECHE	39.800	89,380,324.000	4,824,935.000	34,456,803.000	128,662,062.000
5	COAHUILA	305.750	507,936,982.050	58,142,915.900	489,775,698.950	1,055,855,596.900
6	COLIMA	62.600	264,965,771.300	10,622,011.000	79,793,117.200	355,380,899.500
7	CHIAPAS	223.570	390,931,304.550	20,606,264.800	116,825,790.900	528,363,360.250
8	CHIHUAHUA	345.510	582,385,302.050	49,079,308.900	367,732,536.000	999,197,146.950
9	CIUDAD DE MÉXICO	93.120	2,696,197,096.400	72,361,483.600	257,658,314.350	3,026,216,894.350
10	DURANGO	513.300	489,235,578.520	61,688,197.765	334,094,802.490	885,018,578.775
11	GUANAJUATO	355.346	1,294,037,207.570	91,845,590.210	572,802,838.790	1,958,685,636.570
12	GUERRERO	347.250	881,141,879.100	62,781,806.750	151,116,694.100	1,095,040,379.950
13	HIDALGO	157.120	1,181,637,184.750	76,063,266.150	432,615,366.700	1,690,315,817.600
14	JALISCO	681.150	2,313,672,190.800	233,722,749.135	1,155,113,587.765	3,702,508,527.700
15	EDO. DE MÉXICO	408.490	4,803,940,154.740	234,601,040.970	1,085,285,618.075	6,123,826,813.785
16	MICHOACÁN	578.110	1,477,642,369.900	124,411,399.750	600,540,522.500	2,202,594,292.150
17	MORELOS	204.770	1,299,111,850.750	44,750,685.570	141,446,357.820	1,485,308,894.140
18	NAYARIT	389.670	623,933,898.100	76,159,210.050	254,396,751.000	954,489,859.150
19	NUEVO LEÓN	339.565	945,066,710.725	72,838,080.525	902,545,026.500	1,920,449,817.750
20	OAXACA	269.200	318,890,680.040	24,974,772.410	103,801,552.840	447,667,005.290
21	PUEBLA	463.650	2,715,846,542.170	185,464,826.015	793,728,215.250	3,695,039,583.435
22	QUERÉTARO	173.370	2,028,137,148.545	138,667,940.590	736,059,638.020	2,902,864,727.155
23	QUINTANA ROO	158.220	232,894,626.550	13,093,148.600	44,930,065.550	290,917,840.700
24	SAN LUIS POTOSÍ	229.134	238,717,565.720	31,929,592.640	343,964,068.150	614,611,226.510
25	SINALOA	490.560	893,946,528.050	118,110,277.000	549,001,106.300	1,561,057,911.350
26	SONORA	635.400	1,703,904,785.850	137,458,270.000	700,568,239.600	2,541,931,295.450
27	TABASCO	92.232	154,829,897.500	18,089,922.680	123,447,987.360	296,367,807.540
28	TAMAULIPAS	94.500	149,508,101.870	7,374,505.990	64,378,461.290	221,261,069.150
29	TLAXCALA	118.900	871,837,284.500	40,925,767.350	210,774,020.550	1,123,537,072.400
30	VERACRUZ	996.852	2,461,050,697.980	279,352,201.040	1,278,787,030.880	4,019,189,929.900
31	YUCATÁN	153.800	221,205,319.050	16,018,711.200	76,139,766.500	313,363,796.750
32	ZACATECAS	65.250	146,610,134.000	10,617,247.750	94,034,822.250	251,262,204.000
TOTAL		9,339.219	33,233,847,272.860	2,349,225,578.630	12,296,287,363.815	47,879,360,215.305

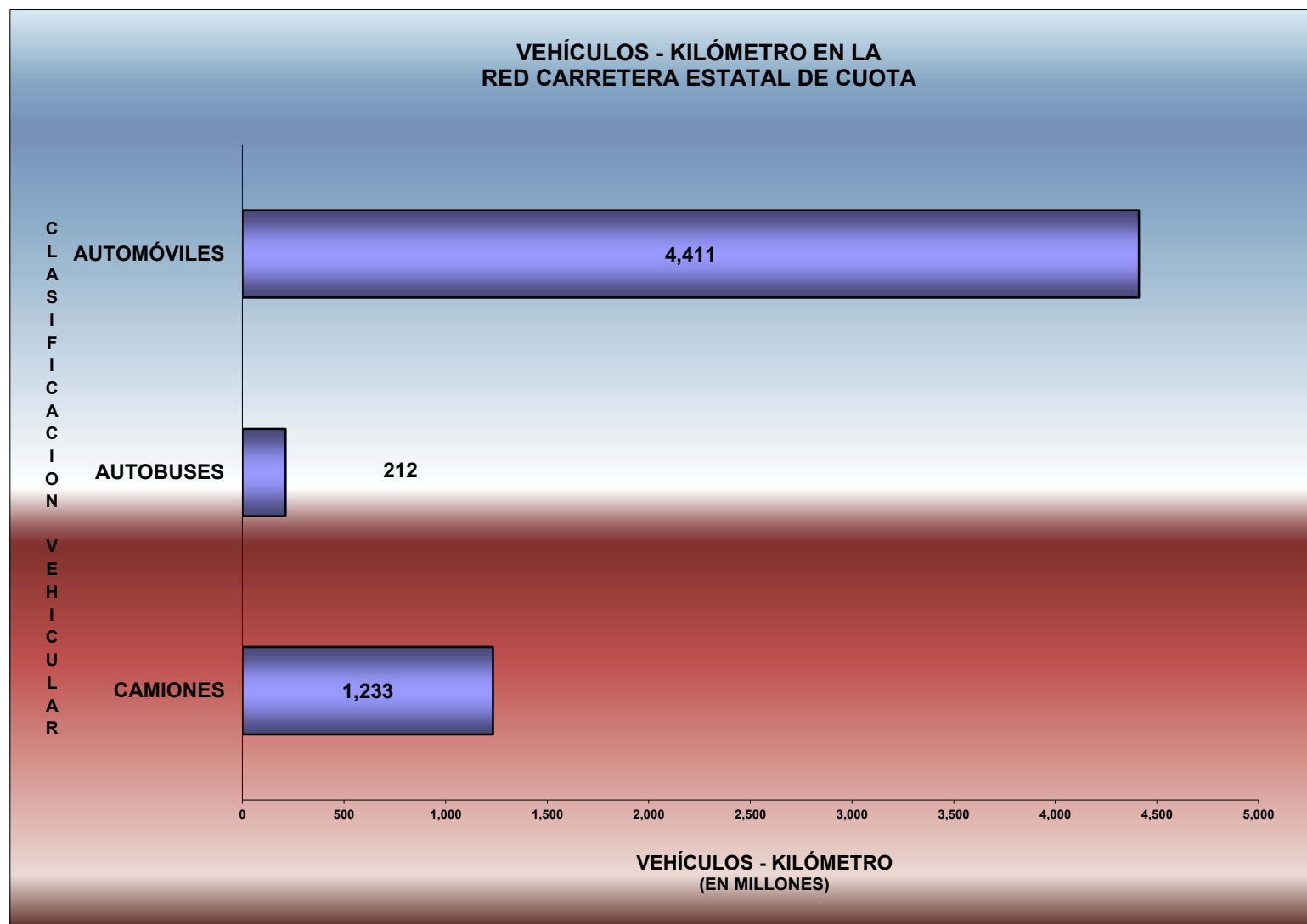


VEHÍCULOS - KILÓMETRO
RED CARRETERA ESTATAL DE CUOTA

AÑO 2023

No.	ENTIDAD FEDERATIVA	LONG. (km)	VEHÍCULOS - KILÓMETRO			
			AUTOMÓVILES	AUTOBUSES	CAMIONES	TOTAL
1	AGUASCALIENTES	21.000	35,470,006.500	4,065,056.100	23,716,648.800	63,251,711.400
2	BAJA CALIFORNIA					
3	BAJA CALIFORNIA SUR					
4	CAMPECHE					
5	COAHUILA					
6	COLIMA					
7	CHIAPAS					
8	CHIHUAHUA	374.600	561,583,415.500	21,665,633.500	158,740,252.000	741,989,301.000
9	CIUDAD DE MÉXICO	2.700	19,273,898.000	337,990.000	3,644,744.000	23,256,632.000
10	DURANGO					
11	GUANAJUATO	31.000	144,480,486.750	4,568,102.750	34,354,858.500	183,403,448.000
12	GUERRERO	20.800	40,352,633.400	830,174.250	4,952,947.800	46,135,755.450
13	HIDALGO					
14	JALISCO					
15	EDO. DE MÉXICO	292.190	2,004,839,693.850	78,201,768.300	406,995,064.050	2,490,036,526.200
16	MICHOACÁN	3.000	13,886,206.000	251,448.500	1,587,896.000	15,725,550.500
17	MORELOS	6.300	14,608,723.500	659,956.500	2,816,887.500	18,085,567.500
18	NAYARIT					
19	NUEVO LEÓN	107.350	530,664,411.500	23,551,807.500	233,094,310.750	787,310,529.750
20	OAXACA					
21	PUEBLA	138.300	403,435,522.000	14,497,106.500	49,243,245.000	467,175,873.500
22	QUERÉTARO					
23	QUINTANA ROO					
24	SAN LUIS POTOSÍ	231.200	303,095,036.400	22,754,483.250	145,841,863.750	471,691,383.400
25	SINALOA	125.700	252,104,872.200	35,595,354.800	137,578,636.050	425,278,863.050
26	SONORA	44.600	9,946,469.000	32,558.000	781,392.000	10,760,419.000
27	TABASCO					
28	TAMAULIPAS					
29	TLAXCALA	15.400	55,280,491.000	992,873.000	4,607,687.000	60,881,051.000
30	VERACRUZ					
31	YUCATÁN					
32	ZACATECAS	21.000	21,607,635.000	3,602,550.000	24,934,245.000	50,144,430.000
TOTAL		1,435.140	4,410,629,500.600	211,606,862.950	1,232,890,678.200	5,855,127,041.750

AÑO 2023



VEHÍCULOS - KILÓMETRO
RED CARRETERA NACIONAL ESTUDIADA

AÑO 2023

No.	ENTIDAD FEDERATIVA	LONG. (km)	VEHÍCULOS - KILÓMETRO			
			AUTOMÓVILES	AUTOBUSES	CAMIONES	TOTAL
1	AGUASCALIENTES	871.020	2,712,653,285.650	65,904,432.850	329,685,844.850	3,108,243,563.350
2	BAJA CALIFORNIA	2,451.820	6,551,822,719.680	149,220,966.590	829,955,140.135	7,530,998,826.405
3	BAJA CALIFORNIA SUR	1,943.010	2,673,865,166.350	50,196,081.150	285,801,135.650	3,009,862,383.150
4	CAMPECHE	1,452.610	1,811,529,452.350	84,623,957.900	449,410,900.100	2,345,564,310.350
5	COAHUILA	2,968.030	7,389,758,522.400	271,929,573.450	1,751,777,605.500	9,413,465,701.350
6	COLIMA	720.700	2,164,909,772.250	44,631,973.700	354,287,998.250	2,563,829,744.200
7	CHIAPAS	3,812.310	5,991,476,700.900	104,949,395.350	757,151,842.650	6,853,577,938.900
8	CHIHUAHUA	4,441.150	6,273,314,177.450	271,826,300.350	1,642,951,833.500	8,188,092,311.300
9	CIUDAD DE MÉXICO	251.750	4,712,250,816.650	106,427,440.950	478,358,283.600	5,297,036,541.200
10	DURANGO	3,071.660	3,600,451,650.770	155,944,418.065	940,981,718.690	4,697,377,787.525
11	GUANAJUATO	2,290.951	10,871,236,753.295	462,039,352.235	2,791,178,382.265	14,124,454,487.795
12	GUERRERO	2,747.220	5,427,634,559.550	122,253,392.000	497,389,872.700	6,047,277,824.250
13	HIDALGO	1,545.460	6,796,817,810.900	186,500,316.050	975,067,033.450	7,958,385,160.400
14	JALISCO	4,086.315	15,974,061,372.325	495,357,415.460	2,737,893,154.640	19,207,311,942.425
15	EDO. DE MÉXICO	3,689.590	23,126,520,276.260	532,441,028.195	3,067,561,878.070	26,726,523,182.525
16	MICHOACÁN	4,274.720	9,543,372,435.250	265,265,684.500	1,574,000,807.700	11,382,638,927.450
17	MORELOS	1,032.600	4,893,486,230.350	83,558,350.620	421,754,009.870	5,398,798,590.840
18	NAYARIT	1,306.500	3,563,055,737.100	148,638,460.900	534,352,528.450	4,246,046,726.450
19	NUEVO LEÓN	2,871.745	11,494,147,626.475	405,460,051.075	3,934,017,081.350	15,833,624,758.900
20	OAXACA	3,612.495	5,333,158,363.240	108,997,617.285	631,977,231.915	6,074,133,212.440
21	PUEBLA	2,356.525	8,558,188,509.920	290,090,632.440	1,461,091,899.325	10,309,371,041.685
22	QUERÉTARO	1,072.600	7,585,255,494.595	214,112,221.490	1,379,456,894.670	9,178,824,610.755
23	QUINTANA ROO	1,828.530	5,018,587,531.200	126,196,392.100	512,303,878.550	5,657,087,801.850
24	SAN LUIS POTOSÍ	2,607.852	6,363,192,336.265	276,024,567.945	2,273,783,693.590	8,913,000,597.800
25	SINALOA	2,221.470	5,473,523,049.400	266,770,313.050	1,217,490,886.550	6,957,784,249.000
26	SONORA	3,921.460	5,790,391,886.400	305,508,354.350	1,642,529,163.500	7,738,429,404.250
27	TABASCO	1,888.102	5,054,836,626.550	113,922,271.380	727,337,669.560	5,896,096,567.490
28	TAMAULIPAS	3,259.437	7,142,360,620.120	239,974,739.600	1,685,536,720.030	9,067,872,079.750
29	TLAXCALA	663.040	3,281,881,545.850	98,660,638.800	564,672,268.150	3,945,214,452.800
30	VERACRUZ	4,417.432	11,374,896,789.080	499,389,618.640	2,408,847,835.880	14,283,134,243.600
31	YUCATÁN	2,648.390	4,792,970,457.150	86,352,820.550	542,045,965.600	5,421,369,243.300
32	ZACATECAS	2,028.850	3,884,834,156.250	183,727,272.350	1,230,190,747.650	5,298,752,176.250
TOTAL		78,355.344	215,226,442,431.975	6,816,896,051.370	40,630,841,906.390	262,674,180,389.735

VEHÍCULOS - KILÓMETRO

RED CARRETERA NACIONAL ESTUDIADA

AÑO 2023

No.	REGIMEN OPERACIONAL	LONG. (km)	VEHÍCULOS - KILÓMETRO			
			AUTOMÓVILES	AUTOBUSES	CAMIONES	TOTAL
1	FEDERAL LIBRE	43,371.910	133,053,995,599.445	3,598,709,870.040	22,119,007,926.705	158,771,713,396.190
2	FEDERAL DE CUOTA	9,339.219	33,233,847,272.860	2,349,225,578.630	12,296,287,363.815	47,879,360,215.305
3	ESTATAL LIBRE	24,209.075	44,527,970,059.070	657,353,739.750	4,982,655,937.670	50,167,979,736.490
4	ESTATAL DE CUOTA	1,435.140	4,410,629,500.600	211,606,862.950	1,232,890,678.200	5,855,127,041.750
TOTAL		78,355.344	215,226,442,431.975	6,816,896,051.370	40,630,841,906.390	262,674,180,389.735

