

DIRECCIÓN GENERAL DE SERVICIOS TÉCNICOS  
DIRECCIÓN DE VIALIDAD Y PROYECTOS  
SUBDIRECCIÓN DE INGENIERÍA DE TRÁNSITO

VEHÍCULOS - KILÓMETRO

2016

**VEHÍCULOS - KILÓMETRO**  
**RED CARRETERA FEDERAL LIBRE DE PEAJE**

**AÑO 2016**

No.	ENTIDAD FEDERATIVA	LONG. (km)	VEHÍCULOS - KILÓMETRO			
			AUTOMÓVILES	AUTOBUSES	CAMIONES	TOTAL
1	AGUASCALIENTES	371.31	1,434,177,475	37,270,355	280,835,449	1,752,283,279
2	BAJA CALIFORNIA	1,737.48	3,203,479,680	64,076,136	662,658,679	3,930,214,495
3	BAJA CALIFORNIA SUR	1,251.78	1,772,118,224	38,168,416	315,043,742	2,125,330,382
4	CAMPECHE	1,294.81	1,361,767,588	67,288,976	393,494,473	1,822,551,037
5	COAHUILA	1,953.65	4,359,635,315	114,021,334	1,237,167,269	5,710,823,918
6	COLIMA	359.42	1,039,960,130	17,729,922	212,228,171	1,269,918,223
7	CHIAPAS	2,142.24	3,494,710,107	60,295,546	570,670,688	4,125,676,341
8	CHIHUAHUA	2,172.74	3,157,275,814	129,391,376	1,019,716,827	4,306,384,017
9	CIUDAD DE MÉXICO	137.53	1,724,866,709	54,761,952	270,597,895	2,050,226,556
10	DURANGO	2,083.21	1,606,299,567	64,928,140	631,973,660	2,303,201,367
11	GUANAJUATO	1,128.41	5,412,259,741	207,185,824	1,440,325,594	7,059,771,159
12	GUERRERO	1,982.87	3,656,671,343	65,166,571	502,729,489	4,224,567,403
13	HIDALGO	819.29	3,388,306,104	103,621,188	522,301,017	4,014,228,309
14	JALISCO	2,167.21	8,628,195,943	138,615,806	1,636,255,989	10,403,067,738
15	EDO. DE MÉXICO	801.13	6,593,814,942	205,387,869	1,125,416,401	7,924,619,212
16	MICHOACÁN	2,276.50	5,551,154,336	83,423,807	987,881,781	6,622,459,924
17	MORELOS	319.28	2,119,585,528	62,941,521	216,746,686	2,399,273,735
18	NAYARIT	759.93	1,890,894,165	52,601,930	385,244,342	2,328,740,437
19	NUEVO LEÓN	1,341.20	6,396,231,511	156,803,133	2,248,551,645	8,801,586,289
20	OAXACA	2,827.21	4,145,423,205	76,597,777	599,460,462	4,821,481,444
21	PUEBLA	1,087.31	3,624,962,586	69,743,624	695,008,742	4,389,714,952
22	QUERÉTARO	404.47	1,900,650,594	34,883,544	292,244,203	2,227,778,341
23	QUINTANA ROO	853.32	2,823,555,729	68,633,575	428,588,547	3,320,777,851
24	SAN LUIS POTOSÍ	1,643.09	3,853,378,031	168,361,741	1,588,250,686	5,609,990,458
25	SINALOA	744.11	1,776,497,630	81,846,842	464,058,973	2,322,403,445
26	SONORA	1,659.86	2,232,103,539	110,260,025	820,234,047	3,162,597,611
27	TABASCO	639.84	2,810,709,550	71,875,552	538,567,503	3,421,152,605
28	TAMAULIPAS	2,235.28	4,301,540,937	150,051,963	1,311,226,066	5,762,818,966
29	TLAXCALA	412.64	1,889,824,870	35,923,508	359,829,591	2,285,577,969
30	VERACRUZ	2,539.90	6,542,180,930	185,620,103	1,542,966,599	8,270,767,632
31	YUCATÁN	1,366.41	2,446,000,974	42,110,167	341,622,281	2,829,733,422
32	ZACATECAS	1,447.67	2,536,209,909	112,553,747	801,607,520	3,450,371,176
<b>TOTAL</b>		42,961.10	107,674,442,706	2,932,141,970	24,443,505,017	135,050,089,693

**AÑO 2016**

**VEHÍCULOS - KILÓMETRO EN LA  
RED CARRETERA FEDERAL LIBRE DE PEAJE  
128,572.466 MILLONES**

C  
L  
A  
S  
I  
F  
I  
C  
A  
C  
I  
O  
N  
  
V  
E  
H  
I  
C  
U  
L  
A  
R

**AUTOMÓVILES**

**107,674**

**AUTOBUSES**

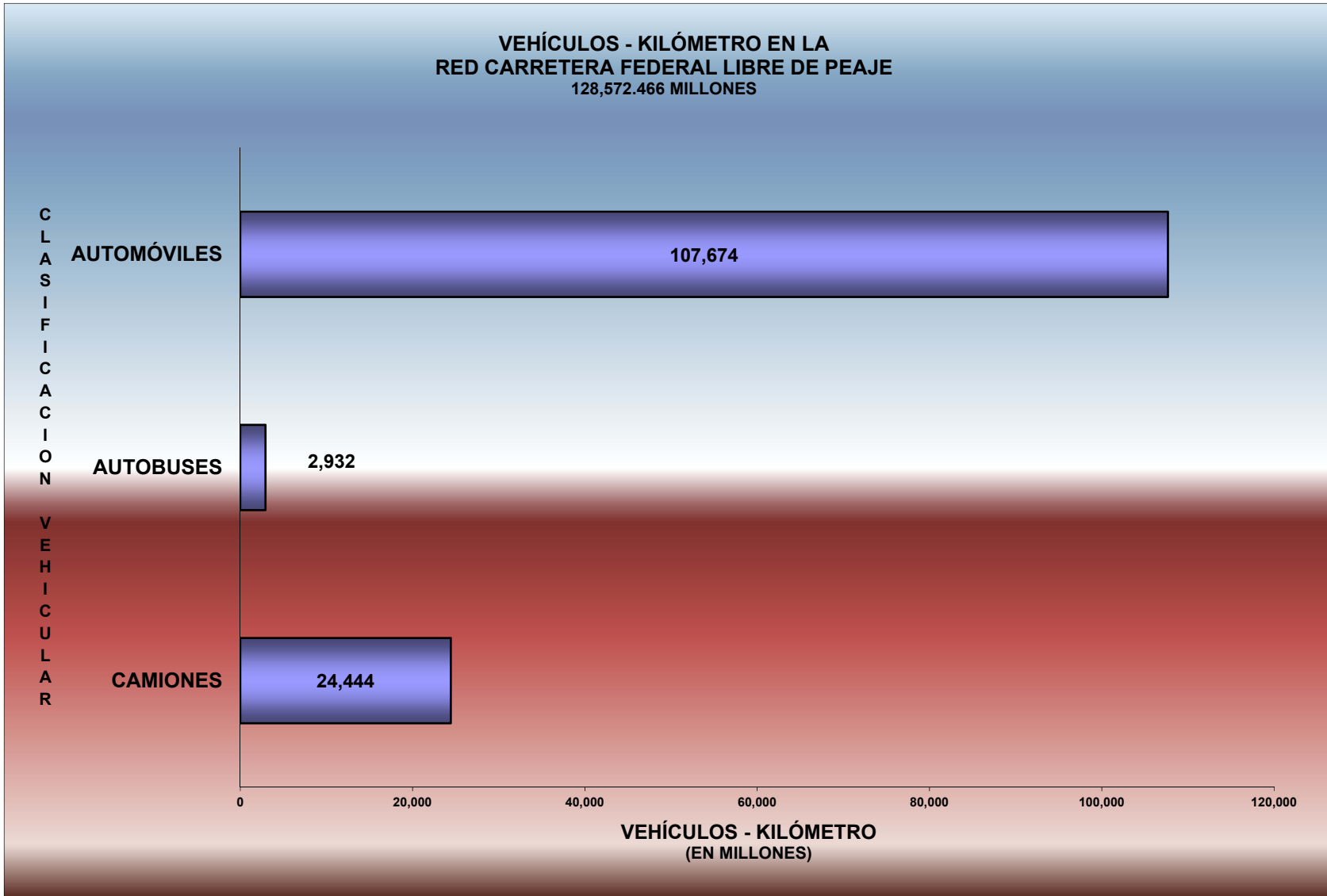
**2,932**

**CAMIONES**

**24,444**

0 20,000 40,000 60,000 80,000 100,000 120,000

**VEHÍCULOS - KILÓMETRO  
(EN MILLONES)**

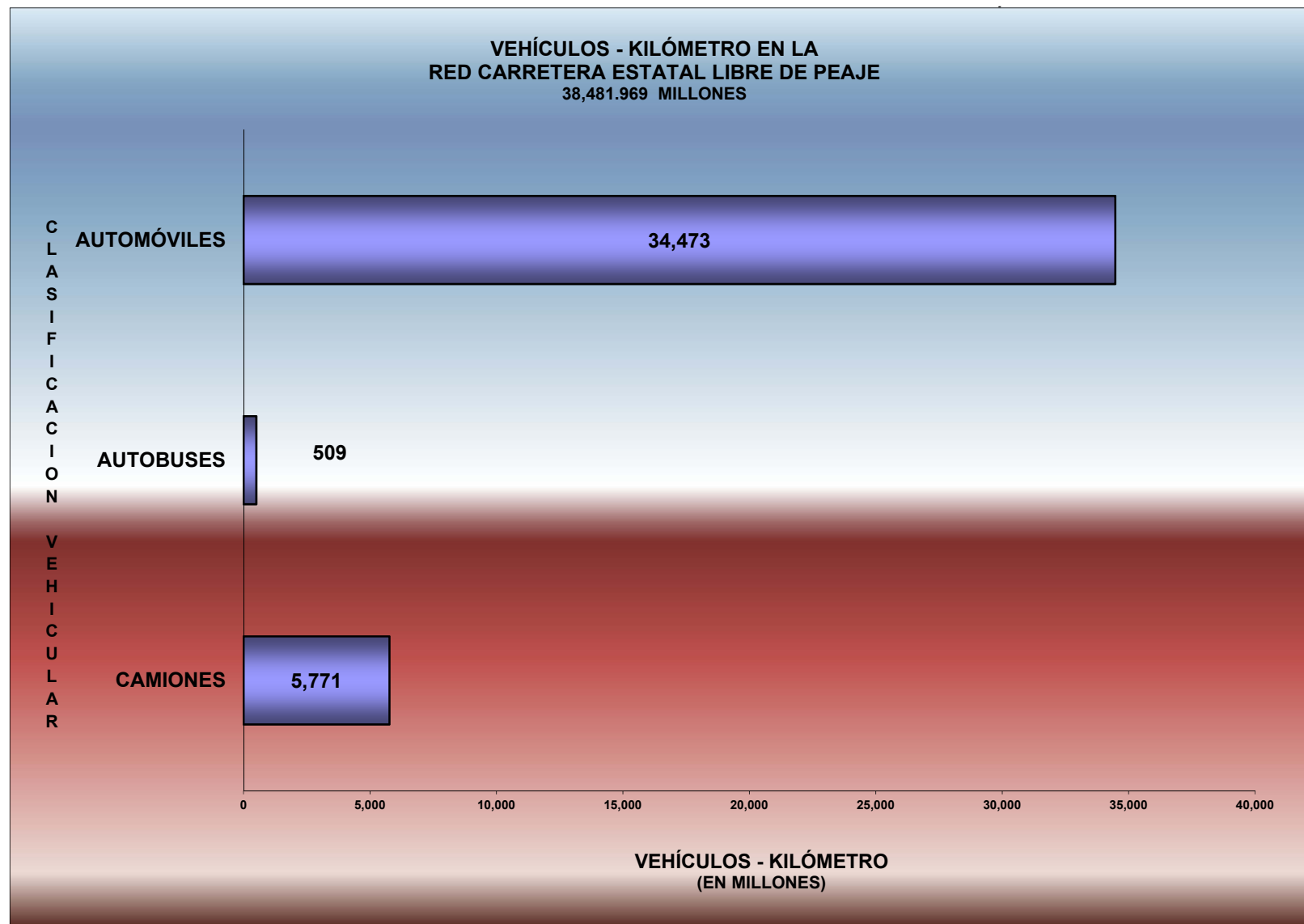


**VEHÍCULOS - KILÓMETRO**  
**RED CARRETERA ESTATAL LIBRE DE PEAJE**

**AÑO 2016**

No.	ENTIDAD FEDERATIVA	LONG. (km)	VEHÍCULOS - KILÓMETRO			
			AUTOMÓVILES	AUTOBUSES	CAMIONES	TOTAL
1	AGUASCALIENTES	478.12	553,690,802	5,457,067	78,718,548	637,866,417
2	BAJA CALIFORNIA	420.19	770,164,042	10,585,836	126,141,830	906,891,708
3	BAJA CALIFORNIA SUR	624.85	260,422,048	9,476,600	60,758,031	330,656,679
4	CAMPECHE	118.00	49,898,573	1,009,501	8,446,072	59,354,146
5	COAHUILA	722.43	931,880,169	13,378,925	226,966,508	1,172,225,602
6	COLIMA	285.77	696,032,122	4,383,348	91,629,465	792,044,935
7	CHIAPAS	1,405.50	1,272,514,539	5,679,061	145,714,504	1,423,908,104
8	CHIHUAHUA	1,331.60	897,028,478	11,636,582	226,669,217	1,135,334,277
9	CIUDAD DE MÉXICO	18.40	43,228,333	214,513	3,500,973	46,943,819
10	DURANGO	455.40	558,153,477	6,071,903	104,640,974	668,866,354
11	GUANAJUATO	740.74	2,178,079,388	51,253,128	456,313,849	2,685,646,365
12	GUERRERO	396.30	669,979,507	7,034,374	77,460,716	754,474,597
13	HIDALGO	560.05	1,199,834,471	37,099,667	160,196,835	1,397,130,973
14	JALISCO	1,141.10	1,775,877,472	27,094,416	359,691,159	2,162,663,047
15	EDO. DE MÉXICO	2,138.68	6,136,778,016	107,262,821	830,041,713	7,074,082,550
16	MICHOACÁN	1,400.11	1,569,010,275	16,094,652	276,381,884	1,861,486,811
17	MORELOS	502.25	1,013,554,024	15,027,063	103,994,354	1,132,575,441
18	NAYARIT	163.30	308,010,082	5,614,037	48,083,506	361,707,625
19	NUEVO LEÓN	1,076.20	1,071,877,683	15,297,160	315,789,697	1,402,964,540
20	OAXACA	469.89	365,370,451	3,902,848	46,560,192	415,833,491
21	PUEBLA	667.27	966,114,661	9,516,179	144,720,314	1,120,351,154
22	QUERÉTARO	476.56	1,764,099,325	30,165,215	266,190,867	2,060,455,407
23	QUINTANA ROO	773.49	677,130,576	5,849,460	76,058,068	759,038,104
24	SAN LUIS POTOSÍ	474.19	765,610,073	9,743,260	172,018,097	947,371,430
25	SINALOA	861.10	1,766,971,085	29,303,918	252,267,879	2,048,542,882
26	SONORA	1,581.60	1,105,445,758	16,839,294	251,923,583	1,374,208,635
27	TABASCO	1,156.03	1,596,057,532	11,867,100	175,377,819	1,783,302,451
28	TAMAULIPAS	829.78	926,060,110	14,384,290	322,140,807	1,262,585,207
29	TLAXCALA	112.30	148,816,661	1,168,089	15,645,402	165,630,152
30	VERACRUZ	877.18	1,261,271,238	15,550,542	200,650,635	1,477,472,415
31	YUCATÁN	1,041.48	746,659,069	5,026,190	68,477,081	820,162,340
32	ZACATECAS	478.07	427,310,486	5,797,630	77,448,169	510,556,285
<b>TOTAL</b>		23,777.93	34,472,930,526	508,784,669	5,770,618,748	40,752,333,943

**AÑO 2016**



**VEHÍCULOS - KILÓMETRO**  
**RED CARRETERA FEDERAL DE CUOTA**

**AÑO 2016**

No.	ENTIDAD FEDERATIVA	LONG. (km)	VEHÍCULOS - KILÓMETRO			
			AUTOMÓVILES	AUTOBUSES	CAMIONES	TOTAL
1	AGUASCALIENTES					
2	BAJA CALIFORNIA	272.00	758,845,495	19,548,932	152,588,775	930,983,202
3	BAJA CALIFORNIA SUR	20.20	27,991,094	267,290	300,559	28,558,943
4	CAMPECHE	37.50	63,977,898	3,814,269	24,610,572	92,402,739
5	COAHUILA	398.25	450,598,367	43,777,179	418,024,243	912,399,789
6	COLIMA	64.50	120,905,911	6,981,047	63,150,167	191,037,125
7	CHIAPAS	223.57	375,611,380	20,914,653	104,123,402	500,649,435
8	CHIHUAHUA	345.51	444,406,229	39,773,498	281,262,139	765,441,866
9	CIUDAD DE MÉXICO	93.12	1,843,119,457	79,964,145	212,932,025	2,136,015,627
10	DURANGO	514.10	345,578,017	42,562,881	210,092,821	598,233,719
11	GUANAJUATO	335.55	1,044,528,384	94,148,680	429,015,721	1,567,692,785
12	GUERRERO	347.25	773,490,313	73,488,371	172,296,180	1,019,274,864
13	HIDALGO	157.12	856,217,596	57,942,924	305,552,223	1,219,712,743
14	JALISCO	539.11	1,541,609,894	155,890,743	730,113,035	2,427,613,672
15	EDO. DE MÉXICO	374.49	3,505,446,664	206,059,077	1,004,693,910	4,716,199,651
16	MICHOACÁN	579.41	1,074,988,639	100,663,650	322,556,579	1,498,208,868
17	MORELOS	142.53	1,068,329,687	47,230,179	145,154,583	1,260,714,449
18	NAYARIT	284.82	307,459,354	38,842,145	168,339,811	514,641,310
19	NUEVO LEÓN	290.87	824,653,059	43,259,260	492,136,847	1,360,049,166
20	OAXACA	262.59	270,878,222	24,001,164	92,284,701	387,164,087
21	PUEBLA	455.15	2,136,990,798	188,378,299	669,670,200	2,995,039,297
22	QUERÉTARO	107.97	1,484,965,505	72,985,228	536,247,206	2,094,197,939
23	QUINTANA ROO	200.00	177,571,305	7,854,616	37,919,210	223,345,131
24	SAN LUIS POTOSÍ	208.83	165,964,932	17,101,032	198,504,567	381,570,531
25	SINALOA	469.21	586,729,154	81,933,141	426,014,100	1,094,676,395
26	SONORA	560.40	1,471,668,282	112,056,954	674,653,674	2,258,378,910
27	TABASCO	71.13	100,820,637	12,351,696	73,879,289	187,051,622
28	TAMAULIPAS	95.20	103,274,139	3,220,075	32,624,977	139,119,191
29	TLAXCALA	118.90	767,930,802	30,750,877	167,423,754	966,105,433
30	VERACRUZ	763.72	1,979,787,862	181,594,122	887,222,446	3,048,604,430
31	YUCATÁN	160.00	130,576,356	8,337,480	35,555,070	174,468,906
32	ZACATECAS	64.25	117,602,846	12,662,703	65,152,191	195,417,740
<b>TOTAL</b>		<b>8,557.25</b>	<b>24,922,518,278</b>	<b>1,828,356,310</b>	<b>9,134,094,977</b>	<b>35,884,969,565</b>

**AÑO 2016**

**VEHÍCULOS - KILÓMETRO EN LA  
RED CARRETERA FEDERAL DE CUOTA**  
33,434.374 MILLONES

C  
L  
A  
S  
I  
F  
I  
C  
A  
C  
I  
O  
N  
  
V  
E  
H  
I  
C  
U  
L  
A  
R

**AUTOMÓVILES**

24,923

**AUTOBUSES**

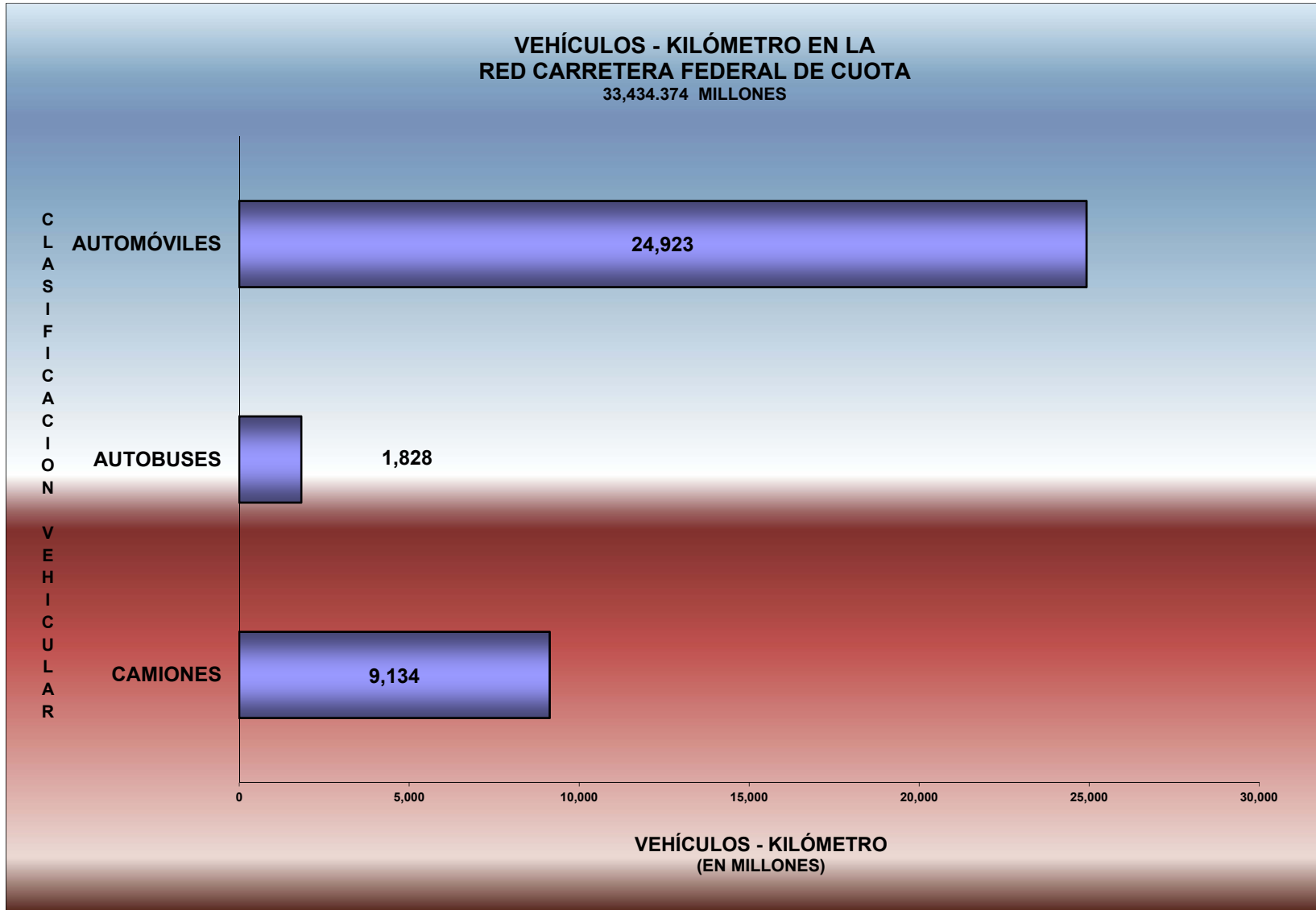
1,828

**CAMIONES**

9,134

0 5,000 10,000 15,000 20,000 25,000 30,000

**VEHÍCULOS - KILÓMETRO  
(EN MILLONES)**



**VEHÍCULOS - KILÓMETRO**  
**RED CARRETERA ESTATAL DE CUOTA**

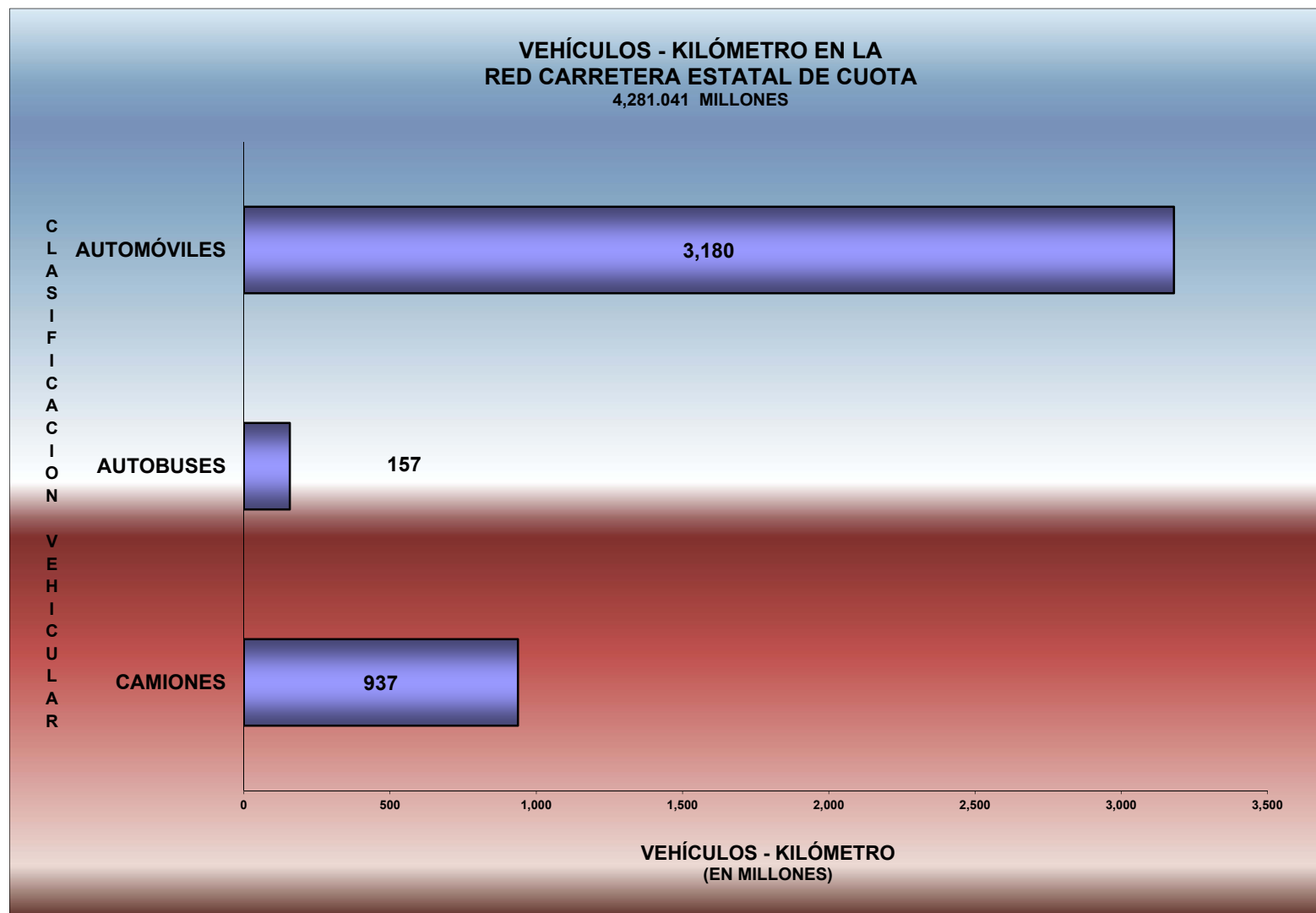
**AÑO 2016**

No.	ENTIDAD FEDERATIVA	LONG. (km)	VEHÍCULOS - KILÓMETRO			
			AUTOMÓVILES	AUTOBUSES	CAMIONES	TOTAL
1	AGUASCALIENTES	21.00	16,125,228	399,672	6,963,516	23,488,416
2	BAJA CALIFORNIA					
3	BAJA CALIFORNIA SUR					
4	CAMPECHE					
5	COAHUILA					
6	COLIMA					
7	CHIAPAS					
8	CHIHUAHUA	374.60	436,585,369	13,478,499	150,134,444	600,198,313
9	CIUDAD DE MÉXICO	2.70	31,669,431	490,477	4,532,910	36,692,818
10	DURANGO					
11	GUANAJUATO	31.00	113,730,090	4,873,985	39,223,085	157,827,161
12	GUERRERO	20.80	33,235,962	637,495	3,810,722	37,684,180
13	HIDALGO					
14	JALISCO					
15	EDO. DE MÉXICO	227.49	1,386,458,160	65,484,683	306,864,330	1,758,807,173
16	MICHOACÁN	3.00	12,853,847	324,276	2,586,522	15,764,645
17	MORELOS	6.30	11,088,592	447,325	2,866,109	14,402,027
18	NAYARIT					
19	NUEVO LEÓN	108.55	383,230,749	9,361,365	113,317,297	505,909,411
20	OAXACA					
21	PUEBLA	138.30	348,591,613	11,194,952	44,708,291	404,494,855
22	QUERÉTARO					
23	QUINTANA ROO					
24	SAN LUIS POTOSÍ	180.00	179,424,546	21,916,812	126,812,778	328,154,136
25	SINALOA	125.70	168,947,430	25,165,867	112,176,365	306,289,662
26	SONORA					
27	TABASCO					
28	TAMAULIPAS					
29	TLAXCALA	15.40	38,903,458	673,806	4,383,582	43,960,846
30	VERACRUZ					
31	YUCATÁN					
32	ZACATECAS	21.00	19,460,952	2,866,878	18,646,236	40,974,066

<b>TOTAL</b>	1,275.84	3,180,305,427	157,316,092	937,026,187	4,274,647,706
--------------	----------	---------------	-------------	-------------	---------------



**AÑO 2016**



**VEHÍCULOS - KILÓMETRO**  
**RED CARRETERA NACIONAL ESTUDIADA**

**AÑO 2016**

No.	ENTIDAD FEDERATIVA	LONG. (km)	VEHÍCULOS - KILÓMETRO			
			AUTOMÓVILES	AUTOBUSES	CAMIONES	TOTAL
1	AGUASCALIENTES	870.43	2,003,993,505	43,127,094	366,517,513	2,413,638,112
2	BAJA CALIFORNIA	2,429.67	4,732,489,217	94,210,904	941,389,284	5,768,089,405
3	BAJA CALIFORNIA SUR	1,896.83	2,060,531,366	47,912,306	376,102,332	2,484,546,004
4	CAMPECHE	1,450.31	1,475,644,059	72,112,746	426,551,117	1,974,307,922
5	COAHUILA	3,074.33	5,742,113,851	171,177,438	1,882,158,020	7,795,449,309
6	COLIMA	709.69	1,856,898,163	29,094,317	367,007,803	2,253,000,283
7	CHIAPAS	3,771.31	5,142,836,026	86,889,260	820,508,594	6,050,233,880
8	CHIHUAHUA	4,224.45	4,935,295,890	194,279,955	1,677,782,627	6,807,358,472
9	CIUDAD DE MÉXICO	251.75	3,642,883,930	135,431,087	491,563,803	4,269,878,820
10	DURANGO	3,052.71	2,510,031,061	113,562,924	946,707,455	3,570,301,440
11	GUANAJUATO	2,235.70	8,748,597,603	357,461,617	2,364,878,249	11,470,937,469
12	GUERRERO	2,747.22	5,133,377,125	146,326,811	756,297,107	6,036,001,043
13	HIDALGO	1,536.46	5,444,358,171	198,663,779	988,050,075	6,631,072,025
14	JALISCO	3,847.42	11,945,683,309	321,600,965	2,726,060,183	14,993,344,457
15	EDO. DE MÉXICO	3,541.79	17,622,497,782	584,194,450	3,267,016,354	21,473,708,586
16	MICHOACÁN	4,259.02	8,208,007,097	200,506,385	1,589,406,766	9,997,920,248
17	MORELOS	970.36	4,212,557,831	125,646,088	468,761,732	4,806,965,651
18	NAYARIT	1,208.05	2,506,363,601	97,058,112	601,667,659	3,205,089,372
19	NUEVO LEÓN	2,816.82	8,675,993,002	224,720,918	3,169,795,486	12,070,509,406
20	OAXACA	3,559.69	4,781,671,878	104,501,789	738,305,355	5,624,479,022
21	PUEBLA	2,348.03	7,076,659,658	278,833,054	1,554,107,547	8,909,600,259
22	QUERÉTARO	989.00	5,149,715,424	138,033,987	1,094,682,276	6,382,431,687
23	QUINTANA ROO	1,826.81	3,678,257,610	82,337,651	542,565,825	4,303,161,086
24	SAN LUIS POTOSÍ	2,506.11	4,964,377,582	217,122,845	2,085,586,128	7,267,086,555
25	SINALOA	2,200.12	4,299,145,299	218,249,768	1,254,517,317	5,771,912,384
26	SONORA	3,801.86	4,809,217,579	239,156,273	1,746,811,304	6,795,185,156
27	TABASCO	1,867.00	4,507,587,719	96,094,348	787,824,611	5,391,506,678
28	TAMAULIPAS	3,160.26	5,330,875,186	167,656,328	1,665,991,850	7,164,523,364
29	TLAXCALA	659.24	2,845,475,791	68,516,280	547,282,329	3,461,274,400
30	VERACRUZ	4,180.80	9,783,240,030	382,764,767	2,630,839,680	12,796,844,477
31	YUCATÁN	2,567.89	3,323,236,399	55,473,837	445,654,432	3,824,364,668
32	ZACATECAS	2,010.99	3,100,584,193	133,880,958	962,854,116	4,197,319,267
<b>TOTAL</b>		<b>76,572.12</b>	<b>170,250,196,937</b>	<b>5,426,599,041</b>	<b>40,285,244,929</b>	<b>215,962,040,907</b>

## VEHÍCULOS - KILÓMETRO

### RED CARRETERA NACIONAL ESTUDIADA

**AÑO 2016**

No.	REGIMEN OPERACIONAL	LONG. (km)	VEHÍCULOS - KILÓMETRO			
			AUTOMÓVILES	AUTOBUSES	CAMIONES	TOTAL
1	FEDERAL LIBRE	42,961.10	107,674,442,706	2,932,141,970	24,443,505,017	135,050,089,693
2	FEDERAL DE CUOTA	8,557.25	24,922,518,278	1,828,356,310	9,134,094,977	35,884,969,565
3	ESTATAL LIBRE	23,777.93	34,472,930,526	508,784,669	5,770,618,748	40,752,333,943
4	ESTATAL DE CUOTA	1,275.84	3,180,305,427	157,316,092	937,026,187	4,274,647,706
<b>TOTAL</b>		<b>76,572.12</b>	<b>170,250,196,937</b>	<b>5,426,599,041</b>	<b>40,285,244,929</b>	<b>215,962,040,907</b>

