

DIRECCIÓN GENERAL DE SERVICIOS TÉCNICOS
DIRECCIÓN DE VIALIDAD Y PROYECTOS
SUBDIRECCIÓN DE INGENIERÍA DE TRÁNSITO

VEHÍCULOS - KILÓMETRO

2018

VEHÍCULOS - KILÓMETRO
RED CARRETERA FEDERAL LIBRE DE PEAJE

AÑO 2018

No.	ENTIDAD FEDERATIVA	LONG. (km)	VEHÍCULOS - KILÓMETRO			
			AUTOMÓVILES	AUTOBUSES	CAMIONES	TOTAL
1	AGUASCALIENTES	367.70	1,499,822,314	35,804,193	288,615,395	1,824,241,902
2	BAJA CALIFORNIA	1,688.88	3,217,064,988	52,957,317	640,019,835	3,910,042,140
3	BAJA CALIFORNIA SUR	1,251.78	1,861,987,169	29,380,569	342,402,408	2,233,770,146
4	CAMPECHE	1,294.81	1,433,513,457	62,372,218	390,317,601	1,886,203,276
5	COAHUILA	1,950.15	4,875,168,804	124,535,244	1,384,078,996	6,383,783,044
6	COLIMA	364.42	1,155,871,970	19,104,082	213,903,085	1,388,879,137
7	CHIAPAS	2,142.24	3,694,890,405	63,077,033	565,967,569	4,323,935,007
8	CHIHUAHUA	2,172.74	3,142,518,012	138,088,534	1,056,190,842	4,336,797,388
9	CIUDAD DE MÉXICO	137.53	1,873,333,369	45,888,479	215,782,715	2,135,004,563
10	DURANGO	2,083.21	1,798,744,327	62,299,846	610,560,700	2,471,604,873
11	GUANAJUATO	1,150.86	5,774,707,975	214,252,270	1,722,443,457	7,711,403,702
12	GUERRERO	1,982.87	3,760,057,892	56,653,942	426,244,471	4,242,956,305
13	HIDALGO	819.29	3,731,980,785	85,659,846	493,927,245	4,311,567,876
14	JALISCO	2,196.63	8,813,883,600	143,386,418	1,511,849,834	10,469,119,852
15	EDO. DE MÉXICO	801.13	7,445,193,978	122,499,373	995,743,247	8,563,436,598
16	MICHOACÁN	2,276.50	6,091,507,028	87,829,549	990,699,359	7,170,035,936
17	MORELOS	319.28	2,285,819,420	55,898,202	228,471,140	2,570,188,762
18	NAYARIT	759.93	2,317,369,714	59,130,675	384,534,435	2,761,034,824
19	NUEVO LEÓN	1,344.70	7,335,239,264	171,760,047	2,341,381,283	9,848,380,594
20	OAXACA	2,842.01	4,307,583,474	66,936,607	585,000,817	4,959,520,898
21	PUEBLA	1,087.31	3,777,977,559	65,069,017	667,260,584	4,510,307,160
22	QUERÉTARO	404.47	2,057,352,817	32,335,759	350,098,382	2,439,786,958
23	QUINTANA ROO	853.32	3,068,957,146	74,704,634	448,484,015	3,592,145,795
24	SAN LUIS POTOSÍ	1,653.83	4,039,287,796	172,865,016	1,892,448,134	6,104,600,946
25	SINALOA	744.11	2,033,344,825	70,599,052	437,094,530	2,541,038,407
26	SONORA	1,659.86	2,317,239,511	93,476,960	868,518,318	3,279,234,789
27	TABASCO	639.84	2,902,189,146	76,949,581	520,204,895	3,499,343,622
28	TAMAULIPAS	2,269.26	4,746,171,618	157,674,525	1,434,544,353	6,338,390,496
29	TLAXCALA	412.64	1,954,891,554	37,869,170	370,560,651	2,363,321,375
30	VERACRUZ	2,543.40	6,903,642,105	188,560,164	1,489,381,018	8,581,583,287
31	YUCATÁN	1,380.41	2,647,254,834	44,223,780	370,092,980	3,061,571,594
32	ZACATECAS	1,447.67	2,884,670,643	116,369,694	850,393,045	3,851,433,382
TOTAL		43,042.78	115,749,237,499	2,828,211,796	25,087,215,339	143,664,664,634

AÑO 2018

**VEHÍCULOS - KILÓMETRO EN LA
RED CARRETERA FEDERAL LIBRE DE PEAJE
128,572.466 MILLONES**

**C
L
A
S
I
F
I
C
A
C
I
O
N

V
E
H
I
C
U
L
A
R**

AUTOMÓVILES

115,749

AUTOBUSES

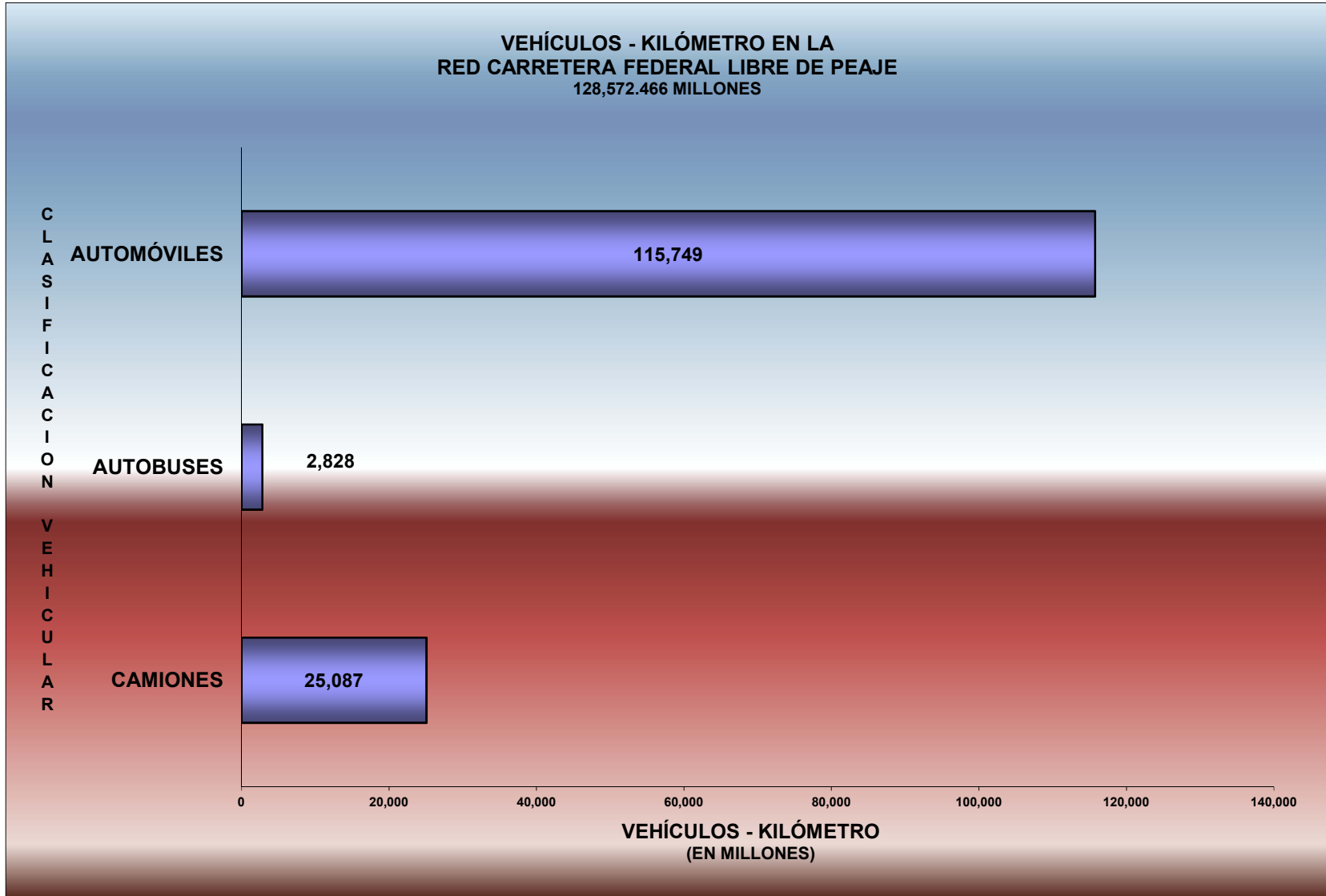
2,828

CAMIONES

25,087

0 20,000 40,000 60,000 80,000 100,000 120,000 140,000

**VEHÍCULOS - KILÓMETRO
(EN MILLONES)**



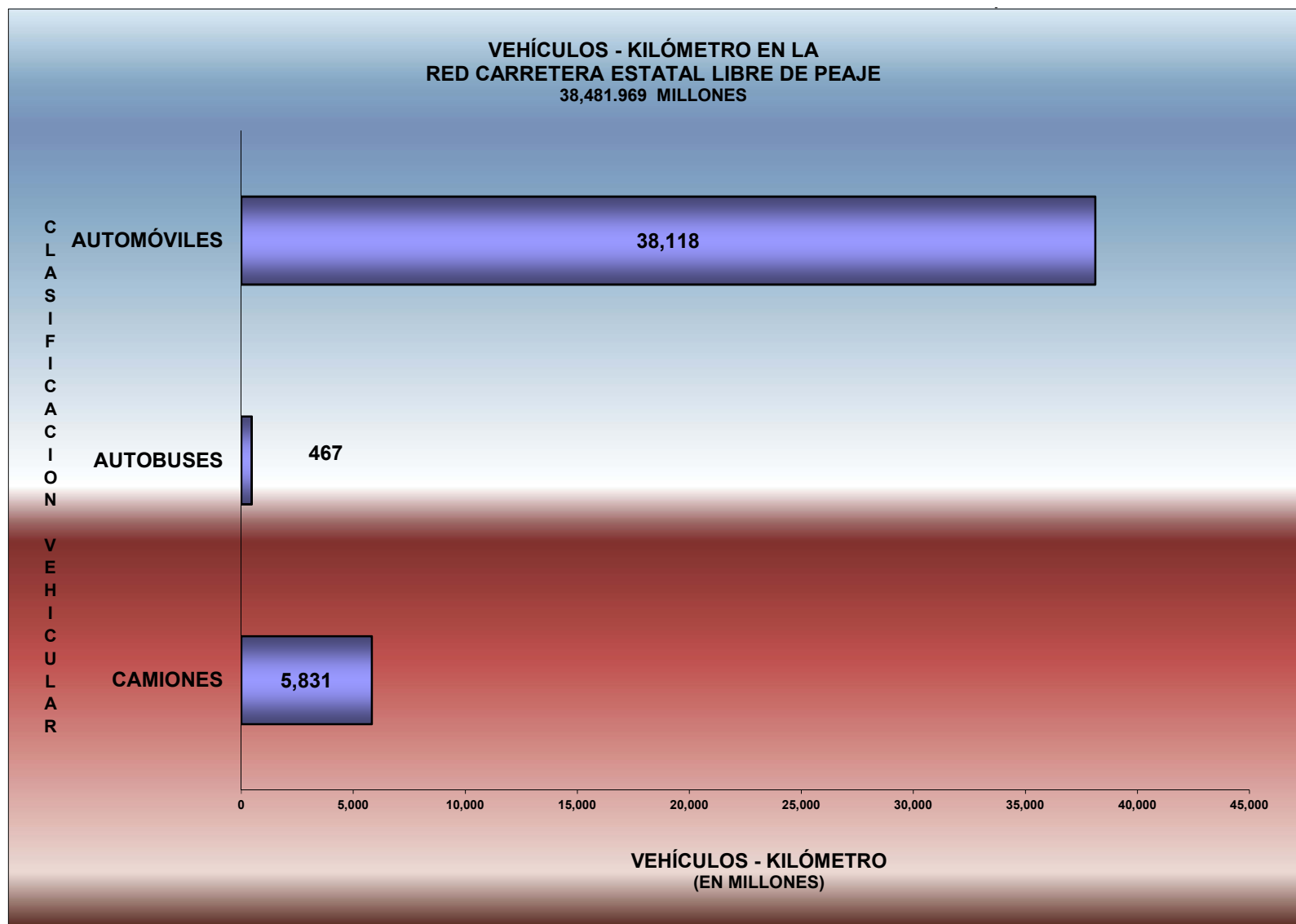
VEHÍCULOS - KILÓMETRO
RED CARRETERA ESTATAL LIBRE DE PEAJE

AÑO 2018

No.	ENTIDAD FEDERATIVA	LONG. (km)	VEHÍCULOS - KILÓMETRO			
			AUTOMÓVILES	AUTOBUSES	CAMIONES	TOTAL
1	AGUASCALIENTES	478.12	587,001,884	5,947,368	80,525,417	673,474,669
2	BAJA CALIFORNIA	420.19	894,806,632	10,532,243	134,390,266	1,039,729,141
3	BAJA CALIFORNIA SUR	624.85	249,148,526	8,466,668	51,648,723	309,263,917
4	CAMPECHE	118.00	49,135,497	903,448	8,389,708	58,428,653
5	COAHUILA	722.43	909,528,155	15,348,976	223,479,138	1,148,356,269
6	COLIMA	296.64	768,012,885	3,823,357	88,825,206	860,661,448
7	CHIAPAS	1,405.50	1,395,746,459	10,005,782	162,008,499	1,567,760,740
8	CHIHUAHUA	1,548.30	914,454,882	15,484,899	237,959,494	1,167,899,275
9	CIUDAD DE MÉXICO	18.40	53,396,398	232,104	5,069,814	58,698,316
10	DURANGO	455.40	585,271,113	7,171,812	113,143,394	705,586,319
11	GUANAJUATO	740.74	2,544,177,181	50,603,856	491,348,269	3,086,129,306
12	GUERRERO	396.30	783,843,450	3,989,706	56,513,826	844,346,982
13	HIDALGO	560.05	1,251,831,682	21,673,510	156,031,277	1,429,536,469
14	JALISCO	1,199.86	2,080,794,259	32,016,406	398,198,568	2,511,009,233
15	EDO. DE MÉXICO	2,138.68	6,878,535,637	74,589,998	729,035,759	7,682,161,394
16	MICHOACÁN	1,400.11	1,816,266,966	18,007,804	292,915,942	2,127,190,712
17	MORELOS	502.25	1,130,981,437	8,649,412	84,817,579	1,224,448,428
18	NAYARIT	163.30	341,832,100	5,000,281	42,247,473	389,079,854
19	NUEVO LEÓN	1,083.70	1,234,870,256	16,276,839	337,297,562	1,588,444,657
20	OAXACA	469.89	383,260,490	3,489,944	42,840,284	429,590,718
21	PUEBLA	667.27	1,055,797,909	11,737,570	147,916,084	1,215,451,563
22	QUERÉTARO	477.26	2,212,025,093	21,370,323	289,458,844	2,522,854,260
23	QUINTANA ROO	779.39	777,636,530	7,788,107	83,509,679	868,934,316
24	SAN LUIS POTOSÍ	493.69	875,175,202	9,274,661	176,052,385	1,060,502,248
25	SINALOA	861.10	1,899,106,826	32,844,963	253,356,045	2,185,307,834
26	SONORA	1,581.60	1,183,606,451	18,671,393	313,840,797	1,516,118,641
27	TABASCO	1,142.68	1,588,262,420	7,813,734	158,997,603	1,755,073,757
28	TAMAULIPAS	875.78	1,008,518,616	14,100,841	308,766,538	1,331,385,995
29	TLAXCALA	110.20	132,690,275	1,222,422	16,597,937	150,510,634
30	VERACRUZ	877.18	1,293,156,690	17,729,036	198,381,880	1,509,267,606
31	YUCATÁN	1,066.48	865,118,124	6,574,756	79,656,863	951,349,743
32	ZACATECAS	471.64	373,577,810	5,680,601	68,136,915	447,395,326

TOTAL	24,146.98	38,117,567,835	467,022,820	5,831,357,768	44,415,948,423
-------	-----------	----------------	-------------	---------------	----------------

AÑO 2018



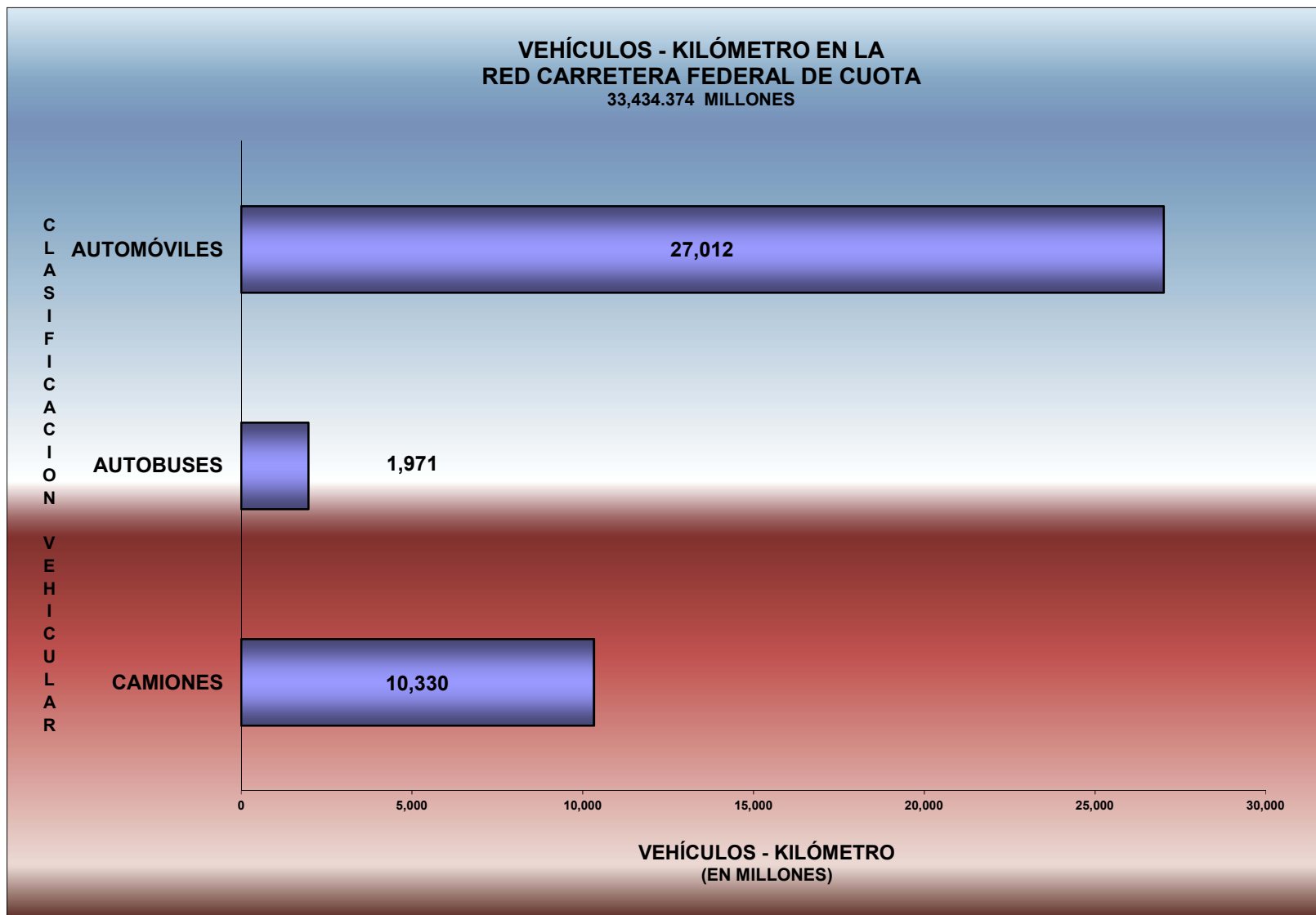
VEHÍCULOS - KILÓMETRO
RED CARRETERA FEDERAL DE CUOTA

AÑO 2018

No.	ENTIDAD FEDERATIVA	LONG. (km)	VEHÍCULOS - KILÓMETRO			
			AUTOMÓVILES	AUTOBUSES	CAMIONES	TOTAL
1	AGUASCALIENTES					
2	BAJA CALIFORNIA	272.00	796,758,474	19,384,525	170,379,376	986,522,375
3	BAJA CALIFORNIA SUR	58.88	57,648,246	472,923	3,767,610	61,888,779
4	CAMPECHE	38.50	63,232,235	4,280,793	25,757,831	93,270,859
5	COAHUILA	307.65	409,033,122	43,620,738	391,811,436	844,465,296
6	COLIMA	64.50	153,532,899	7,290,941	64,102,264	224,926,104
7	CHIAPAS	223.57	372,732,974	18,874,343	104,856,466	496,463,783
8	CHIHUAHUA	345.51	453,556,716	41,314,803	298,094,828	792,966,347
9	CIUDAD DE MÉXICO	93.12	2,240,670,450	83,545,992	247,044,282	2,571,260,724
10	DURANGO	514.10	352,354,449	43,927,428	231,439,340	627,721,217
11	GUANAJUATO	355.45	1,078,137,470	83,056,013	452,742,681	1,613,936,164
12	GUERRERO	336.69	801,730,519	66,309,477	140,479,076	1,008,519,072
13	HIDALGO	157.12	965,151,261	66,136,427	399,434,629	1,430,722,317
14	JALISCO	569.30	1,766,532,189	169,447,164	897,739,573	2,833,718,926
15	EDO. DE MÉXICO	389.99	3,963,273,710	212,595,417	1,057,200,069	5,233,069,196
16	MICHOACÁN	577.91	1,214,425,104	112,576,622	401,605,043	1,728,606,769
17	MORELOS	142.77	1,206,715,737	58,440,392	148,053,869	1,413,209,998
18	NAYARIT	324.69	518,155,920	65,461,502	248,334,309	831,951,731
19	NUEVO LEÓN	290.87	652,413,242	46,058,857	498,135,458	1,196,607,557
20	OAXACA	262.59	263,259,836	23,612,110	80,768,079	367,640,025
21	PUEBLA	463.65	2,232,816,777	197,703,356	715,261,603	3,145,781,736
22	QUERÉTARO	174.97	1,872,358,816	118,902,590	786,346,890	2,777,608,296
23	QUINTANA ROO	200.00	211,309,395	13,329,125	45,101,262	269,739,782
24	SAN LUIS POTOSÍ	208.54	225,811,806	20,711,361	240,035,741	486,558,908
25	SINALOA	469.21	671,941,768	82,282,162	476,415,615	1,230,639,545
26	SONORA	595.40	1,505,653,572	103,154,077	689,948,032	2,298,755,681
27	TABASCO	92.83	110,738,918	13,505,691	98,407,392	222,652,001
28	TAMAULIPAS	94.60	91,735,431	3,835,594	43,472,475	139,043,500
29	TLAXCALA	118.90	733,568,879	36,083,739	180,075,980	949,728,598
30	VERACRUZ	763.72	1,752,971,190	193,181,354	1,075,233,076	3,021,385,620
31	YUCATÁN	174.00	144,100,905	9,709,730	40,601,505	194,412,140
32	ZACATECAS	65.25	129,953,195	11,823,317	77,242,797	219,019,309

TOTAL	8,746.28	27,012,275,205	1,970,628,563	10,329,888,587	39,312,792,355
--------------	----------	----------------	---------------	----------------	----------------

AÑO 2018

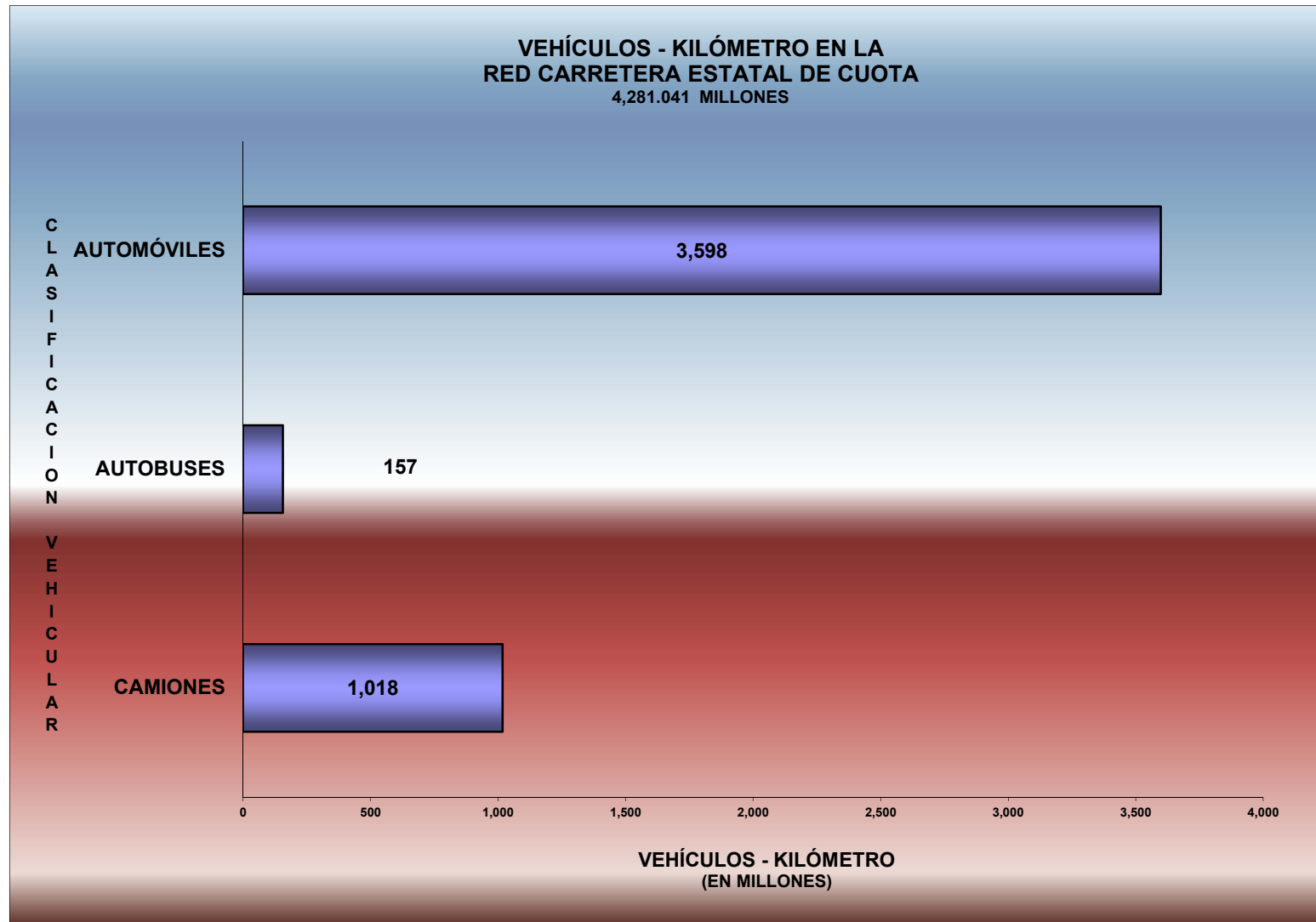


VEHÍCULOS - KILÓMETRO
RED CARRETERA ESTATAL DE CUOTA

AÑO 2018

No.	ENTIDAD FEDERATIVA	LONG. (km)	VEHÍCULOS - KILÓMETRO			
			AUTOMÓVILES	AUTOBUSES	CAMIONES	TOTAL
1	AGUASCALIENTES	21.00	19,208,490	774,165	10,937,955	30,920,610
2	BAJA CALIFORNIA					
3	BAJA CALIFORNIA SUR					
4	CAMPECHE					
5	COAHUILA					
6	COLIMA					
7	CHIAPAS					
8	CHIHUAHUA	374.60	444,413,634	16,814,601	157,367,122	618,595,357
9	CIUDAD DE MÉXICO	2.70	28,518,837	602,688	4,861,581	33,983,106
10	DURANGO					
11	GUANAJUATO	31.00	129,121,834	5,444,431	40,644,831	175,211,096
12	GUERRERO	20.80	33,847,154	782,976	4,298,120	38,928,250
13	HIDALGO					
14	JALISCO					
15	EDO. DE MÉXICO	227.49	1,576,715,634	63,012,333	331,364,790	1,971,092,757
16	MICHOACÁN	3.00	11,519,218	267,728	2,308,625	14,095,570
17	MORELOS	6.30	11,725,151	471,398	2,550,146	14,746,694
18	NAYARIT					
19	NUEVO LEÓN	107.35	462,300,532	10,745,089	149,641,039	622,686,660
20	OAXACA					
21	PUEBLA	138.30	377,522,749	11,241,635	46,987,983	435,752,367
22	QUERÉTARO					
23	QUINTANA ROO					
24	SAN LUIS POTOSÍ	180.00	224,844,380	16,565,890	117,006,590	358,416,860
25	SINALOA	125.70	202,801,446	26,684,274	123,004,270	352,489,990
26	SONORA	44.60	9,962,748	48,837	618,602	10,630,187
27	TABASCO					
28	TAMAULIPAS					
29	TLAXCALA	15.40	45,464,692	708,757	4,531,037	50,704,486
30	VERACRUZ					
31	YUCATÁN					
32	ZACATECAS	21.00	19,906,005	2,782,395	22,358,805	45,047,205
TOTAL		1,319.24	3,597,872,504	156,947,197	1,018,481,496	4,773,301,197

AÑO 2018



VEHÍCULOS - KILÓMETRO
RED CARRETERA NACIONAL ESTUDIADA

AÑO 2018

No.	ENTIDAD FEDERATIVA	LONG. (km)	VEHÍCULOS - KILÓMETRO			
			AUTOMÓVILES	AUTOBUSES	CAMIONES	TOTAL
1	AGUASCALIENTES	866.82	2,106,032,688	42,525,726	380,078,767	2,528,637,181
2	BAJA CALIFORNIA	2,381.07	4,908,630,094	82,874,085	944,789,477	5,936,293,656
3	BAJA CALIFORNIA SUR	1,935.51	2,168,783,941	38,320,160	397,818,741	2,604,922,842
4	CAMPECHE	1,451.31	1,545,881,189	67,556,459	424,465,140	2,037,902,788
5	COAHUILA	2,980.23	6,193,730,081	183,504,958	1,999,369,570	8,376,604,609
6	COLIMA	725.56	2,077,417,754	30,218,380	366,830,555	2,474,466,689
7	CHIAPAS	3,771.31	5,463,369,838	91,957,158	832,832,534	6,388,159,530
8	CHIHUAHUA	4,441.15	4,954,943,244	211,702,837	1,749,612,286	6,916,258,367
9	CIUDAD DE MEXICO	251.75	4,195,919,054	130,269,263	472,758,392	4,798,946,709
10	DURANGO	3,052.71	2,736,369,889	113,399,086	955,143,434	3,804,912,409
11	GUANAJUATO	2,278.05	9,526,144,460	353,356,570	2,707,179,238	12,586,680,268
12	GUERRERO	2,736.66	5,379,479,015	127,736,101	627,535,493	6,134,750,609
13	HIDALGO	1,536.46	5,948,963,728	173,469,783	1,049,393,151	7,171,826,662
14	JALISCO	3,965.79	12,661,210,048	344,849,988	2,807,787,975	15,813,848,011
15	EDO. DE MEXICO	3,557.29	19,863,718,959	472,697,121	3,113,343,865	23,449,759,945
16	MICHOACAN	4,257.52	9,133,718,316	218,681,703	1,687,528,969	11,039,928,988
17	MORELOS	970.60	4,635,241,745	123,459,404	463,892,734	5,222,593,883
18	NAYARIT	1,247.92	3,177,357,734	129,592,458	675,116,217	3,982,066,409
19	NUEVO LEÓN	2,826.62	9,684,823,294	244,840,832	3,326,455,342	13,256,119,468
20	OAXACA	3,574.49	4,954,103,800	94,038,661	708,609,180	5,756,751,641
21	PUEBLA	2,356.53	7,444,114,994	285,751,578	1,577,426,254	9,307,292,826
22	QUERÉTARO	1,056.70	6,141,736,726	172,608,672	1,425,904,116	7,740,249,514
23	QUINTANA ROO	1,832.71	4,057,903,071	95,821,866	577,094,956	4,730,819,893
24	SAN LUIS POTOSI	2,536.06	5,365,119,184	219,416,928	2,425,542,850	8,010,078,962
25	SINALOA	2,200.12	4,807,194,865	212,410,451	1,289,870,460	6,309,475,776
26	SONORA	3,881.46	5,016,462,282	215,351,267	1,872,925,749	7,104,739,298
27	TABASCO	1,875.35	4,601,190,484	98,269,006	777,609,890	5,477,069,380
28	TAMAULIPAS	3,239.64	5,846,425,665	175,610,960	1,786,783,366	7,808,819,991
29	TLAXCALA	657.14	2,866,615,400	75,884,088	571,765,605	3,514,265,093
30	VERACRUZ	4,184.30	9,949,769,985	399,470,554	2,762,995,974	13,112,236,513
31	YUCATAN	2,620.89	3,656,473,863	60,508,266	490,351,348	4,207,333,477
32	ZACATECAS	2,005.56	3,408,107,653	136,656,007	1,018,131,562	4,562,895,222

TOTAL	77,255.28	184,476,953,043	5,422,810,376	42,266,943,190	232,166,706,609
--------------	-----------	-----------------	---------------	----------------	-----------------

VEHÍCULOS - KILÓMETRO RED CARRETERA NACIONAL ESTUDIADA

AÑO 2018

No.	REGIMEN OPERACIONAL	LONG. (km)	VEHÍCULOS - KILÓMETRO			
			AUTOMÓVILES	AUTOBUSES	CAMIONES	TOTAL
1	FEDERAL LIBRE	43,042.78	115,749,237,499	2,828,211,796	25,087,215,339	143,664,664,634
2	FEDERAL DE CUOTA	8,746.28	27,012,275,205	1,970,628,563	10,329,888,587	39,312,792,355
3	ESTATAL LIBRE	24,146.98	38,117,567,835	467,022,820	5,831,357,768	44,415,948,423
4	ESTATAL DE CUOTA	1,319.24	3,597,872,504	156,947,197	1,018,481,496	4,773,301,197
TOTAL		77,255.28	184,476,953,043	5,422,810,376	42,266,943,190	232,166,706,609

