

DIRECCIÓN GENERAL DE SERVICIOS TÉCNICOS
DIRECCIÓN DE VIALIDAD Y PROYECTOS
SUBDIRECCIÓN DE INGENIERÍA DE TRÁNSITO

VEHÍCULOS - KILÓMETRO

2020

VEHÍCULOS - KILÓMETRO
RED CARRETERA FEDERAL LIBRE DE PEAJE

AÑO 2020

No.	ENTIDAD FEDERATIVA	LONG. (km)	VEHÍCULOS - KILÓMETRO			
			AUTOMÓVILES	AUTOBUSES	CAMIONES	TOTAL
1	AGUASCALIENTES	367.700	1432184879.350	34937621.150	250493889.950	1717616390.450
2	BAJA CALIFORNIA	1,737.480	2902293309.800	48870054.400	522954323.050	3474117687.250
3	BAJA CALIFORNIA SUR	1,259.280	1578055413.850	24853470.500	214277188.350	1817186072.700
4	CAMPECHE	1,294.810	1258283001.850	52498139.800	325854144.200	1636635285.850
5	COAHUILA	1,950.150	4256267912.700	114379542.650	1015401964.350	5386049419.700
6	COLIMA	361.560	946705299.750	21766534.100	173507265.050	1141979098.900
7	CHIAPAS	2,142.240	3358881062.550	58987387.200	489775892.400	3907644342.150
8	CHIHUAHUA	2,172.740	2838341302.100	120097253.050	942797292.200	3901235847.350
9	CIUDAD DE MÉXICO	137.530	1651975567.900	37295101.400	176969534.600	1866240203.900
10	DURANGO	2,102.210	1592466986.250	57672514.850	494322219.250	2144461720.350
11	GUANAJUATO	1,150.865	5020659125.200	201532350.125	1294108303.000	6516299778.325
12	GUERRERO	1,982.870	2989447396.600	49291129.350	286296980.850	3325035506.800
13	HIDALGO	819.290	3212123961.300	62669313.750	358633224.700	3633426499.750
14	JALISCO	2,204.005	8732341745.400	141537300.125	1382290087.450	10256169132.975
15	EDO. DE MÉXICO	814.930	6617566310.900	104259581.850	850063647.500	7571889540.250
16	MICHOACÁN	2,293.500	4965124798.600	90645286.250	767799889.100	5823569973.950
17	MORELOS	319.280	1963310366.150	45763663.500	194318360.550	2203392390.200
18	NAYARIT	759.930	1943997884.000	51473270.900	279016314.900	2274487469.800
19	NUEVO LEÓN	1,344.700	7264340273.800	188998226.400	2238762810.100	9692101310.300
20	OAXACA	2,845.355	3476234280.275	56590246.050	451610590.850	3984435117.175
21	PUEBLA	1,087.310	3260901772.900	54526287.850	506126016.300	3821554077.050
22	QUERÉTARO	404.470	1926337866.350	26936302.850	314685162.450	2267959331.650
23	QUINTANA ROO	853.320	2933298639.950	68922176.200	318335688.050	3320556504.200
24	SAN LUIS POTOSÍ	1,653.828	3630088419.260	155699534.820	1599432448.420	5385220402.500
25	SINALOA	744.110	1706997467.350	54621370.350	346668207.150	2108287044.850
26	SONORA	1,659.860	1954715327.900	85393768.450	715808555.450	2755917651.800
27	TABASCO	639.840	2371106079.600	55211148.300	415394830.950	2841712058.850
28	TAMAULIPAS	2,269.257	4495258979.490	149198856.350	1245747602.450	5890205438.290
29	TLAXCALA	412.640	1680936332.300	38953343.850	297856844.750	2017746520.900
30	VERACRUZ	2,543.400	5819967329.050	137238941.500	1134579567.050	7091785837.600
31	YUCATÁN	1,414.420	2629687004.450	38982989.150	357010022.250	3025680015.850
32	ZACATECAS	1,465.860	2722824707.800	119994344.950	829820656.250	3672639709.000

TOTAL	43,208.74	103132720804.725	2549797052.020	20790719523.920	126473237380.665
--------------	-----------	------------------	----------------	-----------------	------------------

AÑO 2020

**VEHÍCULOS - KILÓMETRO EN LA
RED CARRETERA FEDERAL LIBRE DE PEAJE
128,572.466 MILLONES**

**C
L
A
S
I
F
I
C
A
C
I
O
N

V
E
H
I
C
U
L
A
R**

AUTOMÓVILES

103,133

AUTOBUSES

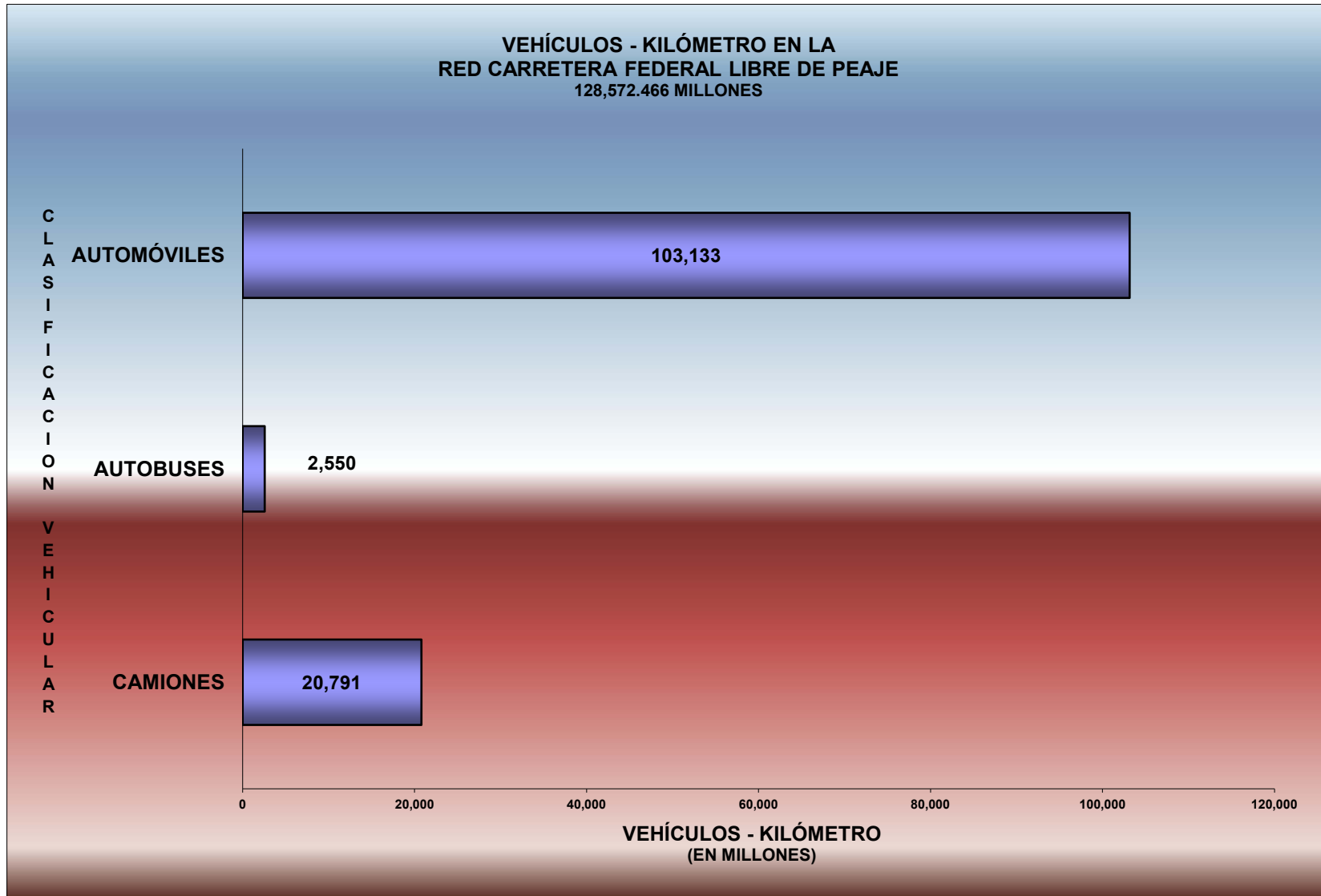
2,550

CAMIONES

20,791

0 20,000 40,000 60,000 80,000 100,000 120,000

**VEHÍCULOS - KILÓMETRO
(EN MILLONES)**

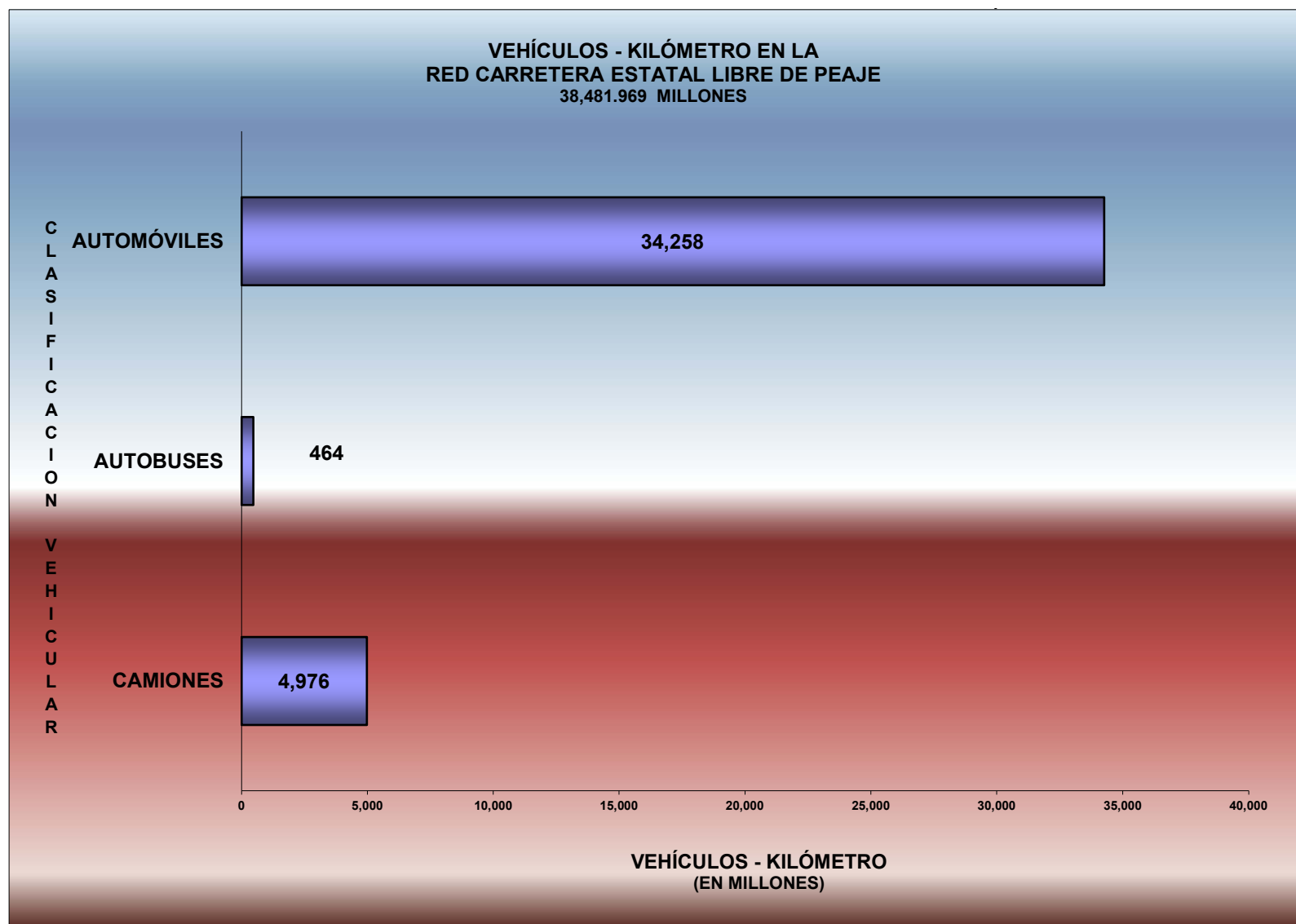


VEHÍCULOS - KILÓMETRO
RED CARRETERA ESTATAL LIBRE DE PEAJE

AÑO 2020

No.	ENTIDAD FEDERATIVA	LONG. (km)	VEHÍCULOS - KILÓMETRO			
			AUTOMÓVILES	AUTOBUSES	CAMIONES	TOTAL
1	AGUASCALIENTES	478.120	560,700,903.900	5,249,846.100	72,041,393.200	637,992,143.200
2	BAJA CALIFORNIA	420.190	776,630,465.500	11,327,351.600	110,490,047.900	898,447,865.000
3	BAJA CALIFORNIA SUR	624.850	234,424,389.000	7,109,360.500	46,375,458.250	287,909,207.750
4	CAMPECHE	118.000	49,329,348.500	704,486.500	7,055,815.000	57,089,650.000
5	COAHUILA	722.430	902,543,161.350	14,136,139.750	210,542,475.500	1,127,221,776.600
6	COLIMA	296.640	659,216,166.850	6,626,669.900	72,977,523.300	738,820,360.050
7	CHIAPAS	1,405.500	1,246,196,118.100	9,467,859.100	138,773,029.200	1,394,437,006.400
8	CHIHUAHUA	1,548.300	837,660,188.300	13,741,425.100	212,650,620.600	1,064,052,234.000
9	CIUDAD DE MÉXICO	18.400	48,256,869.000	325,105.500	4,900,307.500	53,482,282.000
10	DURANGO	455.400	645,552,541.500	7,849,215.500	116,978,211.250	770,379,968.250
11	GUANAJUATO	740.740	2,207,093,680.000	53,700,179.700	450,357,053.100	2,711,150,912.800
12	GUERRERO	396.300	712,585,850.000	2,932,008.500	44,042,360.000	759,560,218.500
13	HIDALGO	560.050	1,079,290,626.300	12,625,419.350	120,084,295.550	1,212,000,341.200
14	JALISCO	1,202.160	2,006,750,534.550	34,343,054.400	320,912,015.000	2,362,005,603.950
15	EDO. DE MÉXICO	2,138.680	6,128,096,191.775	72,752,768.710	604,676,216.685	6,805,525,177.170
16	MICHOACÁN	1,400.110	1,468,897,013.700	18,928,728.450	224,480,314.400	1,712,306,056.550
17	MORELOS	502.250	905,802,509.150	7,144,064.700	66,671,421.950	979,617,995.800
18	NAYARIT	163.300	318,340,261.500	13,648,810.000	27,364,670.500	359,353,742.000
19	NUEVO LEÓN	1,083.700	1,049,823,814.950	15,743,274.900	276,939,183.850	1,342,506,273.700
20	OAXACA	469.890	322,845,569.650	3,279,043.200	34,657,461.750	360,782,074.600
21	PUEBLA	667.265	911,906,577.525	7,409,175.150	112,480,568.100	1,031,796,320.775
22	QUERÉTARO	477.260	2,086,678,793.000	20,591,712.250	235,464,624.400	2,342,735,129.650
23	QUINTANA ROO	779.390	754,382,489.100	6,962,652.400	63,525,534.400	824,870,675.900
24	SAN LUIS POTOSÍ	493.690	780,609,377.950	9,361,217.050	172,096,616.700	962,067,211.700
25	SINALOA	861.100	1,621,303,774.750	32,003,711.000	212,196,892.750	1,865,504,378.500
26	SONORA	1,581.600	1,042,703,530.000	16,449,017.000	260,736,107.500	1,319,888,654.500
27	TABASCO	1,156.030	1,459,922,441.150	15,866,765.350	154,446,180.300	1,630,235,386.800
28	TAMAULIPAS	875.780	920,171,022.500	13,943,160.600	277,358,660.100	1,211,472,843.200
29	TLAXCALA	110.200	112,565,854.000	1,482,922.000	12,365,981.000	126,414,757.000
30	VERACRUZ	877.180	1,153,480,971.600	15,352,454.800	161,936,914.700	1,330,770,341.100
31	YUCATÁN	1,072.080	822,271,916.050	7,048,219.350	76,383,630.300	905,703,765.700
32	ZACATECAS	471.640	431,523,618.850	6,202,795.400	73,690,167.550	511,416,581.800
TOTAL		24,168.225	34,257,556,570.050	464,308,613.810	4,975,651,752.285	39,697,516,936.145

AÑO 2020



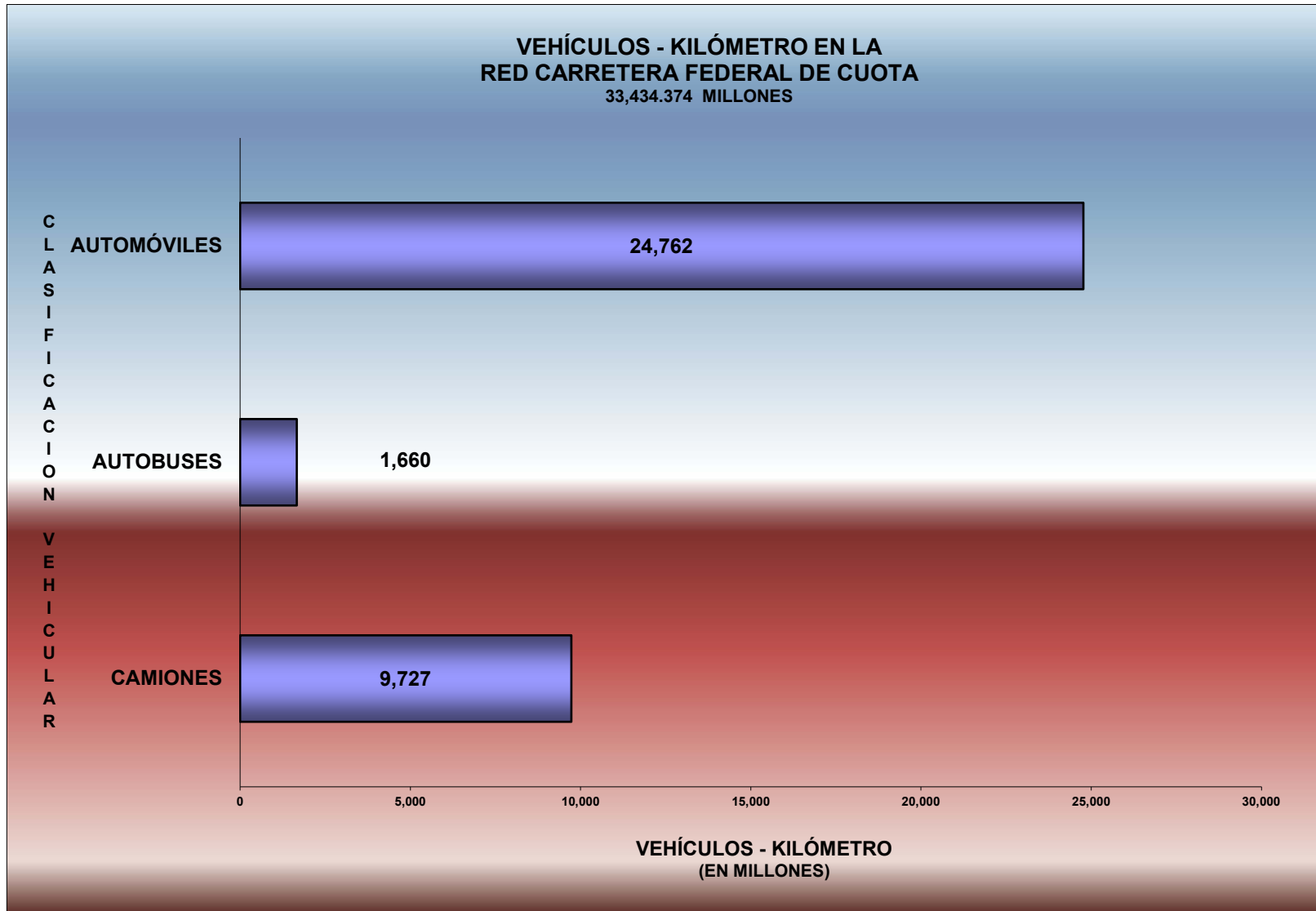
VEHÍCULOS - KILÓMETRO

RED CARRETERA FEDERAL DE CUOTA

AÑO 2020

No.	ENTIDAD FEDERATIVA	LONG. (km)	VEHÍCULOS - KILÓMETRO			
			AUTOMÓVILES	AUTOBUSES	CAMIONES	TOTAL
1	AGUASCALIENTES					
2	BAJA CALIFORNIA	285.100	711,983,401.440	18,782,854.740	156,392,707.415	887,158,963.595
3	BAJA CALIFORNIA SUR	58.880	43,951,548.000	288,751.500	3,030,303.000	47,270,602.500
4	CAMPECHE	39.800	54,895,635.000	2,618,218.000	23,979,332.000	81,493,185.000
5	COAHUILA	398.250	423,985,744.700	51,189,498.000	458,200,830.100	933,376,072.800
6	COLIMA	64.500	203,892,102.500	5,358,039.400	72,364,140.800	281,614,282.700
7	CHIAPAS	223.570	345,216,916.050	17,990,952.200	105,950,729.050	469,158,597.300
8	CHIHUAHUA	345.510	411,855,995.350	37,317,304.350	294,777,000.300	743,950,300.000
9	CIUDAD DE MÉXICO	93.120	2,073,680,449.500	67,574,238.500	188,398,115.300	2,329,652,803.300
10	DURANGO	514.100	316,230,841.820	31,595,527.485	238,417,416.365	586,243,785.670
11	GUANAJUATO	355.446	1,000,265,611.450	70,725,658.720	451,199,606.690	1,522,190,876.860
12	GUERRERO	347.250	659,529,606.950	41,715,145.550	111,243,021.000	812,487,773.500
13	HIDALGO	157.120	864,155,859.500	61,369,676.500	375,323,097.900	1,300,848,633.900
14	JALISCO	680.650	1,676,455,991.610	148,414,165.480	945,916,469.415	2,770,786,626.505
15	EDO. DE MÉXICO	389.790	3,677,479,173.555	169,074,597.740	940,632,841.470	4,787,186,612.765
16	MICHOACÁN	578.490	1,034,761,394.260	87,883,250.585	427,617,101.960	1,550,261,746.805
17	MORELOS	204.770	982,865,803.760	42,272,812.260	116,190,988.740	1,141,329,604.760
18	NAYARIT	391.890	475,141,089.650	56,617,329.050	235,979,723.350	767,738,142.050
19	NUEVO LEÓN	290.765	799,221,540.075	51,901,737.100	594,912,565.600	1,446,035,842.775
20	OAXACA	262.592	222,362,724.560	13,362,883.600	77,253,112.860	312,978,721.020
21	PUEBLA	463.650	2,094,493,239.330	160,767,562.375	639,641,407.015	2,894,902,208.720
22	QUERÉTARO	174.970	1,570,826,366.200	101,140,795.550	674,870,429.200	2,346,837,590.950
23	QUINTANA ROO	218.320	216,224,879.450	10,948,682.350	34,212,019.400	261,385,581.200
24	SAN LUIS POTOSÍ	208.834	200,560,009.470	16,917,077.670	230,383,845.570	447,860,932.710
25	SINALOA	469.210	630,796,007.600	88,029,097.650	461,858,889.300	1,180,683,994.550
26	SONORA	595.400	1,293,780,080.400	74,443,808.600	513,620,594.150	1,881,844,483.150
27	TABASCO	92.832	110,233,718.620	12,255,375.780	98,957,944.440	221,447,038.840
28	TAMAULIPAS	112.980	132,912,608.910	3,947,715.900	55,055,408.640	191,915,733.450
29	TLAXCALA	118.900	615,284,299.650	35,088,530.400	156,424,425.550	806,797,255.600
30	VERACRUZ	768.022	1,648,139,256.935	160,523,894.945	937,354,389.570	2,746,017,541.450
31	YUCATÁN	160.000	151,070,580.000	8,808,910.000	32,630,635.000	192,510,125.000
32	ZACATECAS	65.250	119,812,600.500	10,922,314.750	74,235,233.000	204,970,148.250
TOTAL		9,129.961	24,762,065,076.795	1,659,846,406.730	9,727,024,324.150	36,148,935,807.675

AÑO 2020

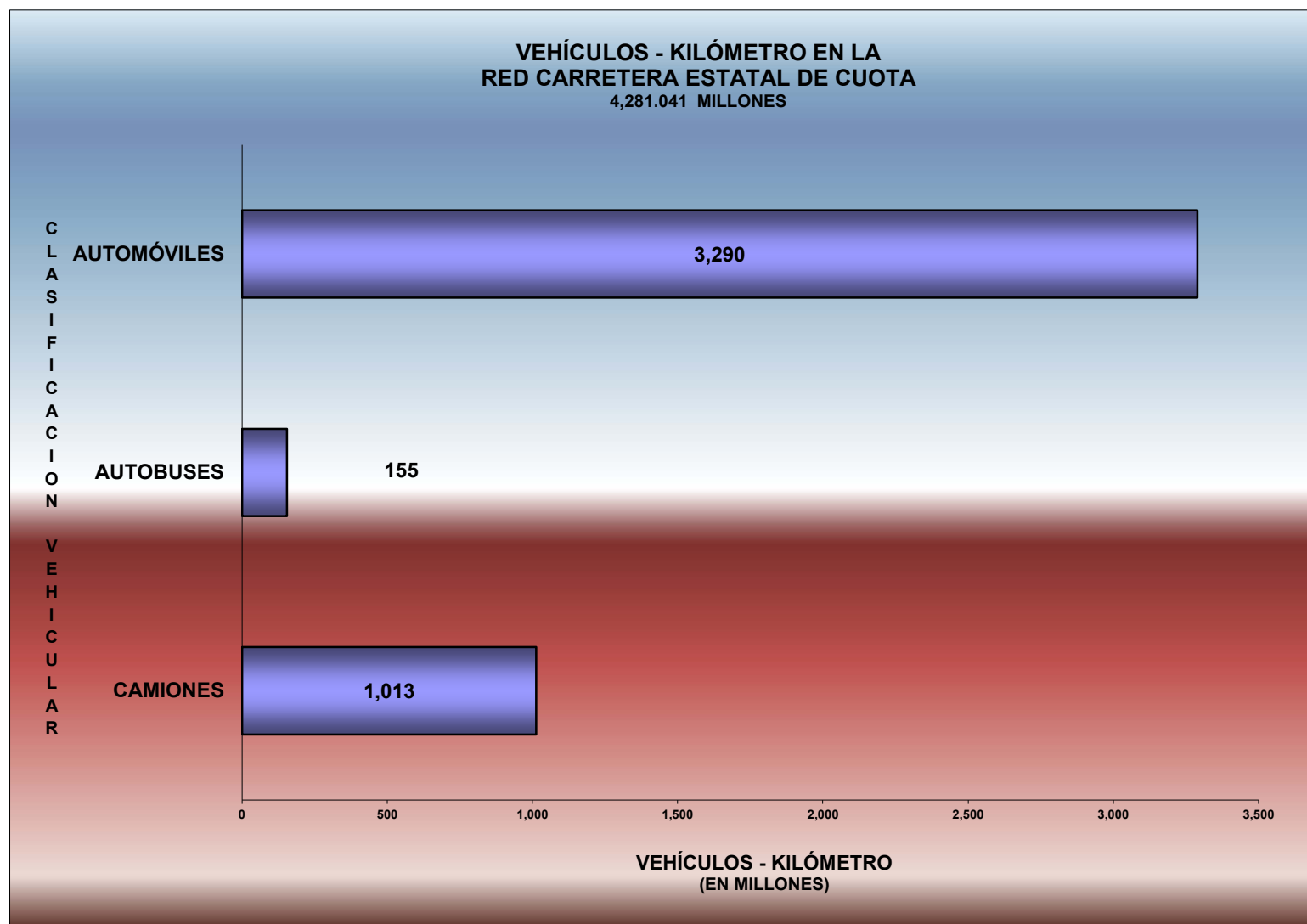


VEHÍCULOS - KILÓMETRO
RED CARRETERA ESTATAL DE CUOTA

AÑO 2020

No.	ENTIDAD FEDERATIVA	LONG. (km)	VEHÍCULOS - KILÓMETRO			
			AUTOMÓVILES	AUTOBUSES	CAMIONES	TOTAL
1	AGUASCALIENTES	21.000	22,598,850.900	470,061.600	13,817,761.200	36,886,673.700
2	BAJA CALIFORNIA					
3	BAJA CALIFORNIA SUR					
4	CAMPECHE					
5	COAHUILA					
6	COLIMA					
7	CHIAPAS					
8	CHIHUAHUA	374.600	378,936,466.500	16,035,800.500	138,774,679.000	533,746,946.000
9	CIUDAD DE MÉXICO	2.700	18,516,158.000	404,420.000	3,498,014.000	22,418,592.000
10	DURANGO					
11	GUANAJUATO	31.000	133,761,659.500	5,740,701.750	35,109,094.500	174,611,455.750
12	GUERRERO	20.800	26,312,955.850	868,802.200	3,288,033.150	30,469,791.200
13	HIDALGO					
14	JALISCO					
15	EDO. DE MÉXICO	292.190	1,545,508,925.950	61,626,822.650	340,845,168.700	1,947,980,917.300
16	MICHOACÁN	3.000	9,738,711.000	202,867.000	1,962,240.000	11,903,818.000
17	MORELOS	6.300	10,757,061.000	462,199.500	1,984,468.500	13,203,729.000
18	NAYARIT					
19	NUEVO LEÓN	107.350	340,068,437.750	12,161,654.000	145,447,189.250	497,677,281.000
20	OAXACA					
21	PUEBLA	138.300	304,947,535.500	10,741,950.000	41,462,759.000	357,152,244.500
22	QUERÉTARO					
23	QUINTANA ROO					
24	SAN LUIS POTOSÍ	231.200	250,618,365.900	21,488,962.550	147,121,196.050	419,228,524.500
25	SINALOA	125.700	180,905,333.250	21,168,565.550	114,989,884.700	317,063,783.500
26	SONORA	44.600	8,204,616.000	48,837.000	618,602.000	8,872,055.000
27	TABASCO					
28	TAMAULIPAS					
29	TLAXCALA	15.400	42,355,768.000	822,199.000	4,509,575.000	47,687,542.000
30	VERACRUZ					
31	YUCATÁN					
32	ZACATECAS	21.000	16,679,040.000	2,376,150.000	19,576,410.000	38,631,600.000
TOTAL		1,435.140	3,289,909,885.100	154,619,993.300	1,013,005,075.050	4,457,534,953.450

AÑO 2020



VEHÍCULOS - KILÓMETRO
RED CARRETERA NACIONAL ESTUDIADA

AÑO 2020

No.	ENTIDAD FEDERATIVA	LONG. (km)	VEHÍCULOS - KILÓMETRO			
			AUTOMÓVILES	AUTOBUSES	CAMIONES	TOTAL
1	AGUASCALIENTES	866.820	2,015,484,634.150	40,657,528.850	336,353,044.350	2,392,495,207.350
2	BAJA CALIFORNIA	2,442.770	4,390,907,176.740	78,980,260.740	789,837,078.365	5,259,724,515.845
3	BAJA CALIFORNIA SUR	1,943.010	1,856,431,350.850	32,251,582.500	263,682,949.600	2,152,365,882.950
4	CAMPECHE	1,452.610	1,362,507,985.350	55,820,844.300	356,889,291.200	1,775,218,120.850
5	COAHUILA	3,070.830	5,582,796,818.750	179,705,180.400	1,684,145,269.950	7,446,647,269.100
6	COLIMA	722.700	1,809,813,569.100	33,751,243.400	318,848,929.150	2,162,413,741.650
7	CHIAPAS	3,771.310	4,950,294,096.700	86,446,198.500	734,499,650.650	5,771,239,945.850
8	CHIHUAHUA	4,441.150	4,466,793,952.250	187,191,783.000	1,588,999,592.100	6,242,985,327.350
9	CIUDAD DE MÉXICO	251.750	3,792,429,044.400	105,598,865.400	373,765,971.400	4,271,793,881.200
10	DURANGO	3,071.710	2,554,250,369.570	97,117,257.835	849,717,846.865	3,501,085,474.270
11	GUANAJUATO	2,278.051	8,361,780,076.150	331,698,890.295	2,230,774,057.290	10,924,253,023.735
12	GUERRERO	2,747.220	4,387,875,809.400	94,807,085.600	444,870,395.000	4,927,553,290.000
13	HIDALGO	1,536.460	5,155,570,447.100	136,664,409.600	854,040,618.150	6,146,275,474.850
14	JALISCO	4,086.815	12,415,548,271.560	324,294,520.005	2,649,118,571.865	15,388,961,363.430
15	EDO. DE MÉXICO	3,635.590	17,968,650,602.180	407,713,770.950	2,736,217,874.355	21,112,582,247.485
16	MICHOACÁN	4,275.100	7,478,521,917.560	197,660,132.285	1,421,859,545.460	9,098,041,595.305
17	MORELOS	1,032.600	3,862,735,740.060	95,642,739.960	379,165,239.740	4,337,543,719.760
18	NAYARIT	1,315.120	2,737,479,235.150	121,739,409.950	542,360,708.750	3,401,579,353.850
19	NUEVO LEÓN	2,826.515	9,453,454,066.575	268,804,892.400	3,256,061,748.800	12,978,320,707.775
20	OAXACA	3,577.837	4,021,442,574.485	73,232,172.850	563,521,165.460	4,658,195,912.795
21	PUEBLA	2,356.525	6,572,249,125.255	233,444,975.375	1,299,710,750.415	8,105,404,851.045
22	QUERÉTARO	1,056.700	5,583,843,025.550	148,668,810.650	1,225,020,216.050	6,957,532,052.250
23	QUINTANA ROO	1,851.030	3,903,906,008.500	86,833,510.950	416,073,241.850	4,406,812,761.300
24	SAN LUIS POTOSÍ	2,587.552	4,861,876,172.580	203,466,792.090	2,149,034,106.740	7,214,377,071.410
25	SINALOA	2,200.120	4,140,002,582.950	195,822,744.550	1,135,713,873.900	5,471,539,201.400
26	SONORA	3,881.460	4,299,403,554.300	176,335,431.050	1,490,783,859.100	5,966,522,844.450
27	TABASCO	1,888.702	3,941,262,239.370	83,333,289.430	668,798,955.690	4,693,394,484.490
28	TAMAULIPAS	3,258.017	5,548,342,610.900	167,089,732.850	1,578,161,671.190	7,293,594,014.940
29	TLAXCALA	657.140	2,451,142,253.950	76,346,995.250	471,156,826.300	2,998,646,075.500
30	VERACRUZ	4,188.602	8,621,587,557.585	313,115,291.245	2,233,870,871.320	11,168,573,720.150
31	YUCATÁN	2,646.500	3,603,029,500.500	54,840,118.500	466,024,287.550	4,123,893,906.550
32	ZACATECAS	2,023.750	3,290,839,967.150	139,495,605.100	997,322,466.800	4,427,658,039.050
TOTAL		77,942.066	165,442,252,336.670	4,828,572,065.860	36,506,400,675.405	206,777,225,077.935

VEHÍCULOS - KILÓMETRO

RED CARRETERA NACIONAL ESTUDIADA

AÑO 2020

No.	REGIMEN OPERACIONAL	LONG. (km)	VEHÍCULOS - KILÓMETRO			
			AUTOMÓVILES	AUTOBUSES	CAMIONES	TOTAL
1	FEDERAL LIBRE	43,208.740	103,132,720,804.725	2,549,797,052.020	20,790,719,523.920	126,473,237,380.665
2	FEDERAL DE CUOTA	9,129.961	24,762,065,076.795	1,659,846,406.730	9,727,024,324.150	36,148,935,807.675
3	ESTATAL LIBRE	24,168.225	34,257,556,570.050	464,308,613.810	4,975,651,752.285	39,697,516,936.145
4	ESTATAL DE CUOTA	1,435.140	3,289,909,885.100	154,619,993.300	1,013,005,075.050	4,457,534,953.450
TOTAL		77,942.066	165,442,252,336.670	4,828,572,065.860	36,506,400,675.405	206,777,225,077.935

